

NOTICE!!

These documents have been scanned!

Do not place un-scanned documents beneath this notice!

Do not remove this notice from this file!

GPO Jacket No. 560-102
Print Order 61540
Rise Business Services, LLC
Job=AZ15 7/15/2019



Box Number= AZ15162



Claim Begin-End: AMC339163-AMC339163

1 Initial Receipt



AZ15162-4 AMC338367-AMC339964

Date Prepared: July 19, 1996

Lead A MC Number: A MC 339163

Ending A MC Number: A MC

CLAIM INDEX

SERIAL NUMBER

CLAIM NAME

CLAIMANT'S NAME

A MC 339163

DMMS

DAVID STONE

UNITED STATES
DEPARTMENT OF THE INTERIOR
BUREAU OF LAND MANAGEMENT

RECEIPT AND ACCOUNTING ADVICE

NO. **2227845**

SM/AZ

04/04/96

04

Subject: LOCATION & SERVICE FEE (1) 3 40 61 25.00
 CLAIM MAINTENANCE FEE 1996 (1) 3 40 42 10.00
 Applicant: DAVID STONE 3 40 53 100.00
 8877 VALLEY LANE
 CHAGRIN FALLS, OH 44023 SAME - CREDIT CARD

Remitter:

ENTERED IN COMPUTER

5-1-96 Sewan 

Assignor:

LEASE MANAGEMENT DATA									
<input type="checkbox"/> NEW <input type="checkbox"/> UPDATE <input type="checkbox"/> PAYMENT									
ORIGINAL SERIAL NO.	ASG.	TYPE	ST.	CTY.	FUND SYMBOL			ACRES/UNITS	RATE
AMC 339163									
AMOUNT	ANV. DATE	EXP. DATE	BILL CYC.	S/C	DISTRICT	NEXT BILL	MISC. DATA	U of M	ACTUAL UNITS
ASSIGNMENT SERIAL NO.	ASG.	TYPE	ST.	CTY.	FUND SYMBOL			ACRES/UNITS	RATE
AMOUNT	ANV. DATE	EXP. DATE	BILL CYC.	S/C	DISTRICT	NEXT BILL	MISC. DATA	U of M	ACTUAL UNITS

APPLY REMITTANCE

ACTION	FUND SYMBOL	CTY.	AMOUNT
FILING FEE			
RENTAL			
UNEARNED			
REFUND			
TOTAL			
AMOUNT DUE			

Remarks:

BY: _____ DATE: _____

Lease in Escrow?
 KGS?
 Auto Escalates?
 Auto Renew?

Of Interest?
 Operating Rights?
 Operator
 Bond Filed?

FOR MMS USE ONLY

BILLEE	FOREST REFUGE
NUMBER	
OCS SECTION	
CODE	

NOTICE!!

These documents have been scanned!

Do not place un-scanned documents beneath this notice!

Do not remove this notice from this file!

GPO Jacket No. 560-102
Print Order 61540
Rise Business Services, LLC
Job=AZ15 7/15/2019



Box Number= AZ15162



Claim Begin-End: AMC339163-AMC339163

2 Correspondence



AZ15162-4

AMC338367-AMC339964

AUG 15 1996

3800 (933) SR
A MC 339163

8/14/96 *SR*
mo 8/14/96

Mr. David Stone
8877 Valley Lane
Chagrin Falls, Ohio 44023

Dear Mr. Stone:

The enclosed list identifies the serial numbers that have been assigned to each of your mining claim location notices received by this office on April 4, 1996.

The regulations require you to identify the claim name and A MC serial number of each claim, and the claimant's name and address on all future documents and correspondence filed with the Bureau of Land Management (BLM).

The acknowledgment does not verify that your claims have been located on lands open to mineral entry or are encumbered by rights of other mining claimants. Only those mining claims that are entirely located on private or Federal lands that are not open to mineral entry will be officially declared void by a BLM Decision.

Please advise this office of all changes of address, authorized agents, and transfers of ownership.

Transfers of ownership are governed by 43 CFR 3833.3(a) which states that, "Whenever the owner of an unpatented mining claim, mill site or tunnel site, which has been recorded in accordance with 43 CFR 3833.1, sells, assigns, or otherwise conveys all or any part of his interest in the claim, his transferee shall file in the proper BLM office within 60 days after the completion of the transfer..." A service charge of \$5 per claim is required for all transfers.

PLEASE NOTE: Unless you have already paid in advance or will otherwise qualify to be waived from payment, the next annual maintenance fee payment of \$100 for each claim or site, in lieu of assessment, is due on or before August 31, 1996.

By keeping our records current, we will be able to provide better public service. **All future correspondence from this office will be sent only to the above name and address unless otherwise instructed.**

If any of the information listed on the enclosure is not correct, please notify this office in writing.

Sincerely,

MARY JO YOAS

Mary Jo Yoas
Chief, Lands and Minerals Adjudication

Enclosure

SRIVAS:ers:7/19/96:Stone

Date Prepared: July 19, 1996

Lead A MC Number: A MC 339163

Ending A MC Number: A MC

CLAIM INDEX

SERIAL NUMBER

CLAIM NAME

CLAIMANT'S NAME

A MC 339163

DMMS

DAVID STONE

NOTICE!!

These documents have been scanned!

Do not place un-scanned documents beneath this notice!

Do not remove this notice from this file!

GPO Jacket No. 560-102
Print Order 61540
Rise Business Services, LLC
Job=AZ15 7/15/2019



Box Number= AZ15162



Claim Begin-End: AMC339163-AMC339163

3 Transfers



AZ15162-4

AMC338367-AMC339964

**NO
DOCUMENTS
FOUND**

NO DOCUMENTS FOUND
NO DOCUMENTS FOUND

NOTICE!!

These documents have been scanned!

Do not place un-scanned documents beneath this notice!

Do not remove this notice from this file!

GPO Jacket No. 560-102
Print Order 61540
Rise Business Services, LLC
Job=AZ15 7/15/2019



Box Number= AZ15162



Claim Begin-End: AMC339163-AMC339163

4 Annual Filings



AZ15162-4 AMC338367-AMC339964

UNITED STATES
DEPARTMENT OF THE INTERIOR
BUREAU OF LAND MANAGEMENT
**MAINTENANCE FEE PAYMENT FORM FOR
LODE CLAIMS, MILL SITES, AND TUNNEL SITES**

Remitter Name: DAVID STONE

Mailing Address: 3833 HERMITAGE LANE

City, State, Zip: ST. PETERS MO 63376
 EMAIL: dstone9789@sbcglobal.net
 TELEPHONE: 636 447 7626
 MOBILE: 636 485 2681

Check here if this is a change of address.

FOR COUNTY RECORDER'S USE

No. of claims/sites 1
~~\$155~~
 x \$155 per claim/site
 Total due BLM \$ \$165

- The maintenance fee may be paid by cash, check, money order, Bureau of Land Management (BLM) Declining Deposit Account, or credit card (VISA, American Express, Discover, or MasterCard). Payments must be remitted to the BLM State Office where your claim or site is recorded and received on or before September 1. If the payment is mailed, the envelope must be postmarked by a bona fide delivery service on or before September 1 and received at the proper BLM State Office within 15 calendar days after the due date. Payments may also be made by telephone using a credit card. A complete listing of BLM State Offices with their addresses and phone numbers can be found at <http://www.blm.gov>.
- The maintenance fee for the following claim(s)/site(s) applies to the assessment year 2021.

CLAIM/SITE NAME	BLM SERIAL NO.
<u>DMMS (COUNTY RECORDER DATA 1966-D11-870)</u> <u>TWP 28 R1G 11E SEC 18</u>	<u>339163</u>
<u>David Stone</u>	
<u>signature allowed by BLM</u>	
	RECEIVED BLM AZ STATE OFFICE 2020 AUG -1 A 11:39 PHOENIX, ARIZONA

Use a separate sheet for additional claim/site names, serial numbers, and claimant names and addresses.

ENTERED
AUG 14 2020
 BY: MDW

477526

United States Department of the Interior
Bureau of Land Management
 DIV OF LANDS, MINRLS & ENERGY
 ONE N CENTRAL AVE
 PHOENIX, AZ 85004 -4427
 Phone: 602-417-9200

Receipt

No: 4777526

Transaction #: 4904463	
Date of Transaction: 08/10/2020	
CUSTOMER:	
DAVID STONE 3833 HERMITAGE LN SAINT PETERS,MO 63376-6809 US	

LINE #	QTY	DESCRIPTION	REMARKS	UNIT PRICE	TOTAL
1	1.00	LOCATABLE MINERALS / MINING CLAIMS-NOT NEW-UNADJUD,ONE AUTH NO. ONLY / MINING CLAIM MONEY RECEIVED CASES: AMC339163/\$165.00	MAINT 2021	- n/a -	165.00
TOTAL:					\$165.00

PAYMENT INFORMATION			
1	AMOUNT:	165.00	POSTMARKED: N/A
	TYPE:	CHECK	RECEIVED: 08/07/2020
	CHECK NO:	5035	
	NAME:	STONE, DAVID 3833 HERMITAGE LN SAINT PETERS MO 63376-6809 US	

REMARKS

This receipt was generated by the automated BLM Collections and Billing System and is a paper representation of a portion of the official electronic record contained therein.



David Stone
 3833 Hermitage Ln
 Saint Peters, MO 63376-6809

63376-6809 MO 63376-6809

03 AUG 2020 PM 5 L



RECEIVED
 BLM-AZ STATE OFFICE

1 2020 AUG -7 A 11: 38

PHOENIX, ARIZONA

US Dept. of the Interior
 Bureau of Land Management
 AZ State Office
 1 North Central Ave, Suite 800
 Phoenix, AZ 85004-4427

85004-442700



UNITED STATES
DEPARTMENT OF THE INTERIOR
BUREAU OF LAND MANAGEMENT
**MAINTENANCE FEE PAYMENT FORM FOR
LODE CLAIMS, MILL SITES, AND TUNNEL SITES**

339163

Remitter Name: DAVID STONE
 Mailing Address: 3833 HERMITAGE LANE
 City, State, Zip: ST. PETERS, MO 63376
 EMAIL: dstone9789@sbcglobal.net
 TELEPHONE 636 447 7626
 MOBILE 636 485 2681
 Check here if this is a change of address.

FOR COUNTY RECORDER'S USE

No. of claims/sites 1
~~\$165~~
 x \$165 per claim/site
 Total due BLM \$ \$ 165

- The maintenance fee may be paid by cash, check, money order, Bureau of Land Management (BLM) Declining Deposit Account, or credit card (VISA, American Express, Discover, or MasterCard). Payments must be remitted to the BLM State Office where your claim or site is recorded and received on or before September 1. If the payment is mailed, the envelope must be postmarked by a bona fide delivery service on or before September 1 and received at the proper BLM State Office within 15 calendar days after the due date. Payments may also be made by telephone using a credit card. A complete listing of BLM State Offices with their addresses and phone numbers can be found at <http://www.blm.gov>.
- The maintenance fee for the following claim(s)/site(s) applies to the assessment year 2020.

CLAIM/SITE NAME	BLM SERIAL NO.
DMMS (COUNTY RECORDER DATA 1966-011-870)	339163
<i>David Stone</i>	
<i>signature allowed by BLM</i>	
	RECEIVED BLM AZ STATE OFFICE PHOENIX, ARIZONA 2019 AUG 14 P 3:24

Use a separate sheet for additional claim/site names, serial numbers, and claimant names and addresses.

ENTERED
 (Continued on page 2)
 AUG 19 2019
 BY: *[Signature]*

NO. OF CLAIMS 1
 AMOUNT 165
 RECEIPT NO. 4530299
 .INIT. PER
 ** BLM-ASO**

INSTRUCTIONS

1. This is an optional form that may be used to satisfy the requirements for the Bureau of Land Management (BLM) under the provisions of 43 U.S.C. §1744 and 30 U.S.C. §28f and the regulations thereunder (43 CFR part 3834). Since local and State laws may vary, you should contact your local and State agencies where the claims are located to ensure all applicable laws and requirements are satisfied.
2. This form should be used to pay the maintenance fee for lode mining claims, mill sites, and tunnel sites only. To pay the maintenance fee for placer mining claims, use Form 3830-5a.
3. Complete the section for the number of claims and the amount being remitted to the BLM.
4. Enter the year in paragraph 2 for the applicable assessment year.
5. List all mining claim or site names and the BLM serial number associated to the claim or site, if the BLM has notified you what the serial number is. Every attempt should be made to include the current BLM serial number for each claim or site listed.
6. The name and current mailing addresses of the person paying the maintenance fee(s) should be listed at the top of the form. If this is a change of address for a claimant, that should also be noted.
7. If needed, an additional sheet can be used to continue listing claim and site names and BLM serial numbers, or the name and current mailing address of additional claimants.
8. If paying by credit card, you must complete the following credit card information on page 3: (a) exact name on the face of the credit card; (b) amount paid; (c) type of card; (d) credit card number; (e) expiration date of the card; and (f) telephone number. You must also sign on page 3 to show authorization to charge the credit card.

NOTICES

THE PRIVACY ACT and 43 CFR 2.48(d) require that you be furnished with the following information in connection with the information requested by this form.

AUTHORITY: 30 U.S.C. 28f and 43 CFR part 3834 permit collection of the information requested by this form.

PRINCIPAL PURPOSE: The BLM will use the information you provide to record the annual maintenance fee payment for the claims and sites listed and to verify that payment has been made in accordance with 30 U.S.C. 28f and 43 CFR part 3834.

ROUTINE USES: The BLM will only disclose this information in accordance with the provisions at 43 CFR 2.56(b) and (c).

EFFECT OF NOT PROVIDING INFORMATION: Disclosure of the requested information is required by 30 U.S.C. 28f and 43 CFR part 3834 for claimants paying the annual maintenance fee. The use of this specific form when paying the maintenance fee is optional. However, when paying the maintenance fee, it is the requested information on this form that is required to be submitted along with the fee. Failure to submit all the required information will delay the BLM's processing of the information and may preclude the BLM's acceptance of the maintenance fee payment, which may result in forfeiture of the mining claim(s) or site(s) by the claimant.

United States Department of the Interior
Bureau of Land Management
 DIV OF LANDS, MINRLS & ENERGY
 ONE N CENTRAL AVE
 PHOENIX, AZ 85004 -4427
 Phone: 602-417-9200

Receipt	
No:	4534849

Transaction #: 4655755
Date of Transaction: 08/16/2019

CUSTOMER:	
DAVID STONE 3833 HERMITAGE LN SAINT PETERS,MO 63376-6809 US	

LINE #	QTY	DESCRIPTION	REMARKS	UNIT PRICE	TOTAL
1	1.00	LOCATABLE MINERALS / MINING CLAIMS- NOT NEW-UNADJUD,ONE AUTH NO. ONLY / MINING CLAIM MONEY RECEIVED CASES: AMC339163/\$165.00	2020 MAINT/1	- n/a -	165.00
TOTAL:					\$165.00

PAYMENT INFORMATION			
1	AMOUNT:	165.00	POSTMARKED: N/A
	TYPE:	CHECK	RECEIVED: 08/16/2019
	CHECK NO:	4888	
	NAME:	STONE, DAVID 3833 HERMITAGE LN SAINT PETERS MO 63376-6809 US	

REMARKS

This receipt was generated by the automated BLM Collections and Billing System and is a paper representation of a portion of the official electronic record contained therein.

UNITED STATES
DEPARTMENT OF THE INTERIOR
BUREAU OF LAND MANAGEMENT
**MAINTENANCE FEE PAYMENT FORM FOR
LODE CLAIMS, MILL SITES, AND TUNNEL SITES**

339163

Remitter Name: DAVID STONE

Mailing Address: 3833 HERMITAGE LANE

City, State, Zip: ST. PETERS MD 63376
 EMAIL dlstone4789@sbcglobal.net
 TELEPHONE 636 447 7626
 MOBILE 636 485 2681

Check here if this is a change of address.

FOR COUNTY RECORDER'S USE

No. of claims/sites 1
 x \$155 per claim/site
 Total due BLM \$ 155

- The maintenance fee may be paid by cash, check, money order, Bureau of Land Management (BLM) Declining Deposit Account, or credit card (VISA, American Express, Discover, or MasterCard). Payments must be remitted to the BLM State Office where your claim or site is recorded and received on or before September 1. If the payment is mailed, the envelope must be postmarked by a bona fide delivery service on or before September 1 and received at the proper BLM State Office within 15 calendar days after the due date. Payments may also be made by telephone using a credit card. A complete listing of BLM State Offices with their addresses and phone numbers can be found at <http://www.blm.gov>.
- The maintenance fee for the following claim(s)/site(s) applies to the assessment year 2019.

CLAIM/SITE NAME	BLM SERIAL NO.
<u>DMMS (COUNTY RECORDER DATA 1966-011-870)</u>	<u>339163</u>
<u>David Stone</u>	RECEIVED BLM AZ STATE OFFICE PHOENIX, ARIZONA 2018 AUG 14 A 11:54
<u>signature allowed by BLM</u>	

Use a separate sheet for additional claim/site names, serial numbers, and claimant names and addresses.

4236210

(Continued on page 2)

ENTERED
AUG 21 2018
 BY: RAM

INSTRUCTIONS

1. This is an optional form that may be used to satisfy the requirements for the Bureau of Land Management (BLM) under the provisions of 43 U.S.C. §1744 and 30 U.S.C. §28f and the regulations thereunder (43 CFR part 3834). Since local and State laws may vary, you should contact your local and State agencies where the claims are located to ensure all applicable laws and requirements are satisfied.
2. This form should be used to pay the maintenance fee for lode mining claims, mill sites, and tunnel sites only. To pay the maintenance fee for placer mining claims, use Form 3830-5a.
3. Complete the section for the number of claims and the amount being remitted to the BLM.
4. Enter the year in paragraph 2 for the applicable assessment year.
5. List all mining claim or site names and the BLM serial number associated to the claim or site, if the BLM has notified you what the serial number is. Every attempt should be made to include the current BLM serial number for each claim or site listed.
6. The name and current mailing addresses of the person paying the maintenance fee(s) should be listed at the top of the form. If this is a change of address for a claimant, that should also be noted.
7. If needed, an additional sheet can be used to continue listing claim and site names and BLM serial numbers, or the name and current mailing address of additional claimants.
8. If paying by credit card, you must complete the following credit card information on page 3: (a) exact name on the face of the credit card; (b) amount paid; (c) type of card; (d) credit card number; (e) expiration date of the card; and (f) telephone number. You must also sign on page 3 to show authorization to charge the credit card.

NOTICES

THE PRIVACY ACT and 43 CFR 2.48(d) require that you be furnished with the following information in connection with the information requested by this form.

AUTHORITY: 30 U.S.C. 28f and 43 CFR part 3834 permit collection of the information requested by this form.

PRINCIPAL PURPOSE: The BLM will use the information you provide to record the annual maintenance fee payment for the claims and sites listed and to verify that payment has been made in accordance with 30 U.S.C. 28f and 43 CFR part 3834.

ROUTINE USES: The BLM will only disclose this information in accordance with the provisions at 43 CFR 2.56(b) and (c).


EFFECT OF NOT PROVIDING INFORMATION: Disclosure of the requested information is required by 30 U.S.C. 28f and 43 CFR part 3834 for claimants paying the annual maintenance fee. The use of this specific form when paying the maintenance fee is optional. However, when paying the maintenance fee, it is the requested information on this form that is required to be submitted along with the fee. Failure to submit all the required information will delay the BLM's processing of the information and may preclude the BLM's acceptance of the maintenance fee payment, which may result in forfeiture of the mining claim(s) or site(s) by the claimant.



Mr. David L. Stone
3833 Hermitage Ln.
Saint Peters, MO 63376

SAINT LOUIS MO 630

09 AUG 2018 PM 4 L



Bureau of Land Management
Arizona State Office
1 North Central Avenue, Suite 800
Phoenix, AZ 85004

RECEIVED
BLM AZ STATE OFFICE
2018 AUG 14 A 11:54
PHOENIX, ARIZONA

85004-442700



United States Department of the Interior
Bureau of Land Management
 DIV OF LANDS, MINRLS & ENERGY
 ONE N CENTRAL AVE
 PHOENIX, AZ 85004 -4427
 Phone: 602-417-9200

Receipt

No: 4236210

Transaction #: 4351579	
Date of Transaction: 08/15/2018	
CUSTOMER:	
DAVID STONE 3833 HERMITAGE LN SAINT PETERS,MO 63376-6809 US	

LINE #	QTY	DESCRIPTION	REMARKS	UNIT PRICE	TOTAL
1	1.00	LOCATABLE MINERALS / MINING CLAIMS- NOT NEW-UNADJUD,ONE AUTH NO. ONLY / MINING CLAIM MONEY RECEIVED CASES: AMC339163/\$155.00	MAINT 2019/1	- n/a -	155.00
TOTAL:					\$155.00

PAYMENT INFORMATION					
1	AMOUNT:	155.00	POSTMARKED:	N/A	
	TYPE:	CHECK	RECEIVED:	08/14/2018	
	CHECK NO:	4715			
	NAME:	STONE, DAVID 3833 HERMITAGE LN SAINT PETERS MO 63376-6809 US			

REMARKS

This receipt was generated by the automated BLM Collections and Billing System and is a paper representation of a portion of the official electronic record contained therein.

UNITED STATES
DEPARTMENT OF THE INTERIOR
BUREAU OF LAND MANAGEMENT
**MAINTENANCE FEE PAYMENT FORM FOR
LODE CLAIMS, MILL SITES, AND TUNNEL SITES**

339163

Remitter Name: DAVID STONE

Mailing Address: 3833 HERMITAGE LANE

City, State, Zip: ST. PETERS, MO 63376

EMAIL dlstone9789@sbcglobal.net

TELEPHONE 636 447 7626

MOBILE 636 485 2681

Check here if this is a change of address.

FOR COUNTY RECORDER'S USE

No. of claims/sites 1

x \$155 per claim/site

Total due BLM \$ \$155

1. The maintenance fee may be paid by cash, check, money order, Bureau of Land Management (BLM) Declining Deposit Account, or credit card (VISA, American Express, Discover, or MasterCard). Payments must be remitted to the BLM State Office where your claim or site is recorded and received on or before September 1. If the payment is mailed, the envelope must be postmarked by a bona fide delivery service on or before September 1 and received at the proper BLM State Office within 15 calendar days after the due date. Payments may also be made by telephone using a credit card. A complete listing of BLM State Offices with their addresses and phone numbers can be found at <http://www.blm.gov>.
2. The maintenance fee for the following claim(s)/site(s) applies to the assessment year 2018.

CLAIM/SITE NAME	BLM SERIAL NO.
DMMS (COUNTY RECORDER DATA 1966-011-870) TWP 2B RNG 11E SEC 18	339163
<i>David Stone</i>	
<i>signature allowed by BLM</i>	

Use a separate sheet for additional claim/site names, serial numbers, and claimant names and addresses.

3932 554

(Continued on page 2)

INTERED
AUG 14 2017
 BY: *R Am*

INSTRUCTIONS

1. This is an optional form that may be used to satisfy the requirements for the Bureau of Land Management (BLM) under the provisions of 43 U.S.C. §1744 and 30 U.S.C. §28f and the regulations thereunder (43 CFR part 3834). Since local and State laws may vary, you should contact your local and State agencies where the claims are located to ensure all applicable laws and requirements are satisfied.
2. This form should be used to pay the maintenance fee for lode mining claims, mill sites, and tunnel sites only. To pay the maintenance fee for placer mining claims, use Form 3830-5a.
3. Complete the section for the number of claims and the amount being remitted to the BLM.
4. Enter the year in paragraph 2 for the applicable assessment year.
5. List all mining claim or site names and the BLM serial number associated to the claim or site, if the BLM has notified you what the serial number is. Every attempt should be made to include the current BLM serial number for each claim or site listed.
6. The name and current mailing addresses of the person paying the maintenance fee(s) should be listed at the top of the form. If this is a change of address for a claimant, that should also be noted.
7. If needed, an additional sheet can be used to continue listing claim and site names and BLM serial numbers, or the name and current mailing address of additional claimants.
8. If paying by credit card, you must complete the following credit card information on page 3: (a) exact name on the face of the credit card; (b) amount paid; (c) type of card; (d) credit card number; (e) expiration date of the card; and (f) telephone number. You must also sign on page 3 to show authorization to charge the credit card.

NOTICES

THE PRIVACY ACT and 43 CFR 2.48(d) require that you be furnished with the following information in connection with the information requested by this form.

AUTHORITY: 30 U.S.C. 28f and 43 CFR part 3834 permit collection of the information requested by this form.

PRINCIPAL PURPOSE: The BLM will use the information you provide to record the annual maintenance fee payment for the claims and sites listed and to verify that payment has been made in accordance with 30 U.S.C. 28f and 43 CFR part 3834.

ROUTINE USES: The BLM will only disclose this information in accordance with the provisions at 43 CFR 2.56(b) and (c).

EFFECT OF NOT PROVIDING INFORMATION: Disclosure of the requested information is required by 30 U.S.C. 28f and 43 CFR part 3834 for claimants paying the annual maintenance fee. The use of this specific form when paying the maintenance fee is optional. However, when paying the maintenance fee, it is the requested information on this form that is required to be submitted along with the fee. Failure to submit all the required information will delay the BLM's processing of the information and may preclude the BLM's acceptance of the maintenance fee payment, which may result in forfeiture of the mining claim(s) or site(s) by the claimant.



David L Stone
3833 Hermitage Ln
Saint Peters, MO 63376-6809

SAINT LOUIS MO 630

05 AUG 2017 PM 7 L



RECEIVED
BLM AZ STATE OFFICE

2017 AUG 10 P 2:53

PHOENIX, ARIZONA

U.S. Dept of the Interior
Bureau of Land Management
Div of Lands, Minerals & Energy
One N Central Ave.
Phoenix, AZ 85004-4427



United States Department of the Interior
Bureau of Land Management
 DIV OF LANDS, MINRLS & ENERGY
 ONE N CENTRAL AVE
 PHOENIX, AZ 85004 -4427
 Phone: 602-417-9200

Receipt

No: 3932554

Transaction #: 4042131	
Date of Transaction: 08/11/2017	
CUSTOMER:	
DAVID STONE 3833 HERMITAGE LN SAINT PETERS,MO 63376-6809 US	

LINE #	QTY	DESCRIPTION	REMARKS	UNIT PRICE	TOTAL
1	1.00	LOCATABLE MINERALS / MINING CLAIMS- NOT NEW-UNADJUD,ONE AUTH NO. ONLY / MINING CLAIM MONEY RECEIVED CASES: AMC339163/\$155.00	MAINT 2018/1	- n/a -	155.00
TOTAL:					\$155.00

PAYMENT INFORMATION			
1	AMOUNT:	155.00	POSTMARKED: 08/05/2017
	TYPE:	CHECK	RECEIVED: 08/10/2017
	CHECK NO:	4559	
	NAME:	STONE, MARIBETH 3833 HERMITAGE LN SAINT PETERS MO 63376-6809 US	

REMARKS

This receipt was generated by the automated BLM Collections and Billing System and is a paper representation of a portion of the official electronic record contained therein.

UNITED STATES
DEPARTMENT OF THE INTERIOR
BUREAU OF LAND MANAGEMENT
**MAINTENANCE FEE PAYMENT FORM FOR
LODE CLAIMS, MILL SITES, AND TUNNEL SITES**

339163

Remitter Name: DAVID STONE
 Mailing Address: 3833 HERMITAGE LAKE
 City, State, Zip: ST. PETERS, MO 63376
 EMAIL dstone9789@sbcglobal.net
 TELEPHONE 6364477626

Check here if this is a change of address.

FOR COUNTY RECORDER'S USE

No. of claims/sites 1
 x \$155 per claim/site
 Total due BLM \$ \$155

- The maintenance fee may be paid by cash, check, money order, Bureau of Land Management (BLM) Declining Deposit Account, or credit card (VISA, American Express, Discover, or MasterCard). Payments must be remitted to the BLM State Office where your claim or site is recorded and received on or before September 1. If the payment is mailed, the envelope must be postmarked by a bona fide delivery service on or before September 1 and received at the proper BLM State Office within 15 calendar days after the due date. Payments may also be made by telephone using a credit card. A complete listing of BLM State Offices with their addresses and phone numbers can be found at <http://www.blm.gov>.
- The maintenance fee for the following claim(s)/site(s) applies to the assessment year 2017.

CLAIM/SITE NAME	BLM SERIAL NO.
<u>DMMS (COUNTY RECORDER DATA 1966-D11-870) TWP 2B RNG 11E SEC 18</u>	<u>339163</u>

RECEIVED
 BLM AZ STATE OFFICE
 2016 AUG - 9 A 9:21
 PHOENIX, ARIZONA

Use a separate sheet for additional claim/site names, serial numbers, and claimant names and addresses.

AUG 11 2016
 BY: Ram

RECEIPT # 3625267

INSTRUCTIONS

1. This is an optional form that may be used to satisfy the requirements for the Bureau of Land Management (BLM) under the provisions of 43 U.S.C. §1744 and 30 U.S.C. §28f and the regulations thereunder (43 CFR part 3834). Since local and State laws may vary, you should contact your local and State agencies where the claims are located to ensure all applicable laws and requirements are satisfied.
2. This form should be used to pay the maintenance fee for lode mining claims, mill sites, and tunnel sites only. To pay the maintenance fee for placer mining claims, use Form 3830-5a.
3. Complete the section for the number of claims and the amount being remitted to the BLM.
4. Enter the year in paragraph 2 for the applicable assessment year.
5. List all mining claim or site names and the BLM serial number associated to the claim or site, if the BLM has notified you what the serial number is. Every attempt should be made to include the current BLM serial number for each claim or site listed.
6. The name and current mailing addresses of the person paying the maintenance fee(s) should be listed at the top of the form. If this is a change of address for a claimant, that should also be noted.
7. If needed, an additional sheet can be used to continue listing claim and site names and BLM serial numbers, or the name and current mailing address of additional claimants.
8. If paying by credit card, you must complete the following credit card information on page 3: (a) exact name on the face of the credit card; (b) amount paid; (c) type of card; (d) credit card number; (e) expiration date of the card; and (f) telephone number. You must also sign on page 3 to show authorization to charge the credit card.

NOTICES

THE PRIVACY ACT and 43 CFR 2.48(d) require that you be furnished with the following information in connection with the information requested by this form.

AUTHORITY: 30 U.S.C. 28f and 43 CFR part 3834 permit collection of the information requested by this form.

PRINCIPAL PURPOSE: The BLM will use the information you provide to record the annual maintenance fee payment for the claims and sites listed and to verify that payment has been made in accordance with 30 U.S.C. 28f and 43 CFR part 3834.

ROUTINE USES: The BLM will only disclose this information in accordance with the provisions at 43 CFR 2.56(b) and (c).

EFFECT OF NOT PROVIDING INFORMATION: Disclosure of the requested information is required by 30 U.S.C. 28f and 43 CFR part 3834 for claimants paying the annual maintenance fee. The use of this specific form when paying the maintenance fee is optional. However, when paying the maintenance fee, it is the requested information on this form that is required to be submitted along with the fee. Failure to submit all the required information will delay the BLM's processing of the information and may preclude the BLM's acceptance of the maintenance fee payment, which may result in forfeiture of the mining claim(s) or site(s) by the claimant.

RECEIVED
BLM AZ STATE OFFICE
2011 AUG -9 A 9 21
PHOENIX, ARIZONA



David L Stone
3833 Hermitage Ln
Saint Peters, MO 63376-6809

SAINT LOUIS, MO 630

04 AUG 2016 PM 10 L



RECEIVED
BLM AZ STATE OFFICE
2016 AUG -9 A 8:57
PHOENIX, ARIZONA

Bureau of Land Management
Arizona State Office
1 North Central Avenue, Suite 800
Phoenix, AZ 85004

85004-442700



United States Department of the Interior
Bureau of Land Management
 DIV OF LANDS, MINRLS & ENERGY
 ONE N CENTRAL AVE
 PHOENIX, AZ 85004 -4427
 Phone: 602-417-9200

Receipt

No: 3625267

Transaction #: 3729015	
Date of Transaction: 08/10/2016	
CUSTOMER:	
DAVID STONE 3833 HERMITAGE LN SAINT PETERS,MO 63376-6809 US	

LINE #	QTY	DESCRIPTION	REMARKS	UNIT PRICE	TOTAL
1	1.00	LOCATABLE MINERALS / MINING CLAIMS- NOT NEW-UNADJUD,ONE AUTH NO. ONLY / MINING CLAIM MONEY RECEIVED CASES: AMC339163/\$155.00	MAINT FEE 2017 - 1	- n/a -	155.00
TOTAL:					\$155.00

PAYMENT INFORMATION			
1	AMOUNT:	155.00	POSTMARKED: 08/04/2016
	TYPE:	CHECK	RECEIVED: 08/09/2016
	CHECK NO:	4391	
	NAME:	STONE, DAVID 3833 HERMITAGE LN SAINT PETERS MO 63376-6809 US	

REMARKS

This receipt was generated by the automated BLM Collections and Billing System and is a paper representation of a portion of the official electronic record contained therein.

UNITED STATES
DEPARTMENT OF THE INTERIOR
BUREAU OF LAND MANAGEMENT

339163

**MAINTENANCE FEE PAYMENT FORM FOR
LODE CLAIMS, MILL SITES, AND TUNNEL SITES**

Remitter Name: DAVID STONE

Mailing Address: 3833 HERMITAGE LANE

City, State, Zip: ST. PETERS, MD 63376

EMAIL dstone9789@sbcglobal.net
TELEPHONE 636 447 7626

Check here if this is a change of address.

FOR COUNTY RECORDER'S USE

No. of claims/sites 1

x \$155 per claim/site

Total due BLM \$ 155

- The maintenance fee may be paid by cash, check, money order, Bureau of Land Management (BLM) Declining Deposit Account, or credit card (VISA, American Express, Discover, or MasterCard). Payments must be remitted to the BLM State Office where your claim or site is recorded and received on or before September 1. If the payment is mailed, the envelope must be postmarked by a bona fide delivery service on or before September 1 and received at the proper BLM State Office within 15 calendar days after the due date. Payments may also be made by telephone using a credit card. A complete listing of BLM State Offices with their addresses and phone numbers can be found at <http://www.blm.gov>.
- The maintenance fee for the following claim(s)/site(s) applies to the assessment year 2016.

CLAIM/SITE NAME	BLM SERIAL NO.
DMMS (COUNTY RECORDER DATA 1996-011-870) TWP 2B RUG 11E SEC 18	339163

RECEIVED
BLM STATE OFFICE
2015 AUG - 3 P 3: 18
PHOENIX, ARIZONA

Use a separate sheet for additional claim/site names, serial numbers, and claimant names and addresses.

(Continued on page 2)

ENTERED
AUG 06 2015
BY: RAM

RECEIPT # 3358406

INSTRUCTIONS

1. This is an optional form that may be used to satisfy the requirements for the Bureau of Land Management (BLM) under the provisions of 43 U.S.C. §1744 and 30 U.S.C. §28f and the regulations thereunder (43 CFR part 3834). Since local and State laws may vary, you should contact your local and State agencies where the claims are located to ensure all applicable laws and requirements are satisfied.
2. This form should be used to pay the maintenance fee for lode mining claims, mill sites, and tunnel sites only. To pay the maintenance fee for placer mining claims, use Form 3830-5a.
3. Complete the section for the number of claims and the amount being remitted to the BLM.
4. Enter the year in paragraph 2 for the applicable assessment year.
5. List all mining claim or site names and the BLM serial number associated to the claim or site, if the BLM has notified you what the serial number is. Every attempt should be made to include the current BLM serial number for each claim or site listed.
6. The name and current mailing addresses of the person paying the maintenance fee(s) should be listed at the top of the form. If this is a change of address for a claimant, that should also be noted.
7. If needed, an additional sheet can be used to continue listing claim and site names and BLM serial numbers, or the name and current mailing address of additional claimants.
8. If paying by credit card, you must complete the following credit card information on page 3: (a) exact name on the face of the credit card; (b) amount paid; (c) type of card; (d) credit card number; (e) expiration date of the card; and (f) telephone number. You must also sign on page 3 to show authorization to charge the credit card.

NOTICES

THE PRIVACY ACT and 43 CFR 2.48(d) require that you be furnished with the following information in connection with the information requested by this form.

AUTHORITY: 30 U.S.C. 28f and 43 CFR part 3834 permit collection of the information requested by this form.

PRINCIPAL PURPOSE: The BLM will use the information you provide to record the annual maintenance fee payment for the claims and sites listed and to verify that payment has been made in accordance with 30 U.S.C. 28f and 43 CFR part 3834.

ROUTINE USES: The BLM will only disclose this information in accordance with the provisions at 43 CFR 2.56(b) and (c).

EFFECT OF NOT PROVIDING INFORMATION: Disclosure of the requested information is required by 30 U.S.C. 28f and 43 CFR part 3834 for claimants paying the annual maintenance fee. The use of this specific form when paying the maintenance fee is optional. However, when paying the maintenance fee, it is the requested information on this form that is required to be submitted along with the fee. Failure to submit all the required information will delay the BLM's processing of the information and may preclude the BLM's acceptance of the maintenance fee payment, which may result in forfeiture of the mining claim(s) or site(s) by the claimant.

RECEIVED
BLM AZ STATE OFFICE
2015 AUG - 3 P 3: 18
PHOENIX, ARIZONA



David L. Stone
3833 Hermitage Ln.
Saint Peters, MO 63376-6809

ST LOUIS

NO 630

AUG 15

PM 7 1



A17850718173328



FOREVER

RECEIVED
AZ STATE OFFICE

2015 AUG -3 P 2:57

PHOENIX, ARIZONA

Bureau of Land Management
Arizona State Office
1 North Central Avenue, Suite 800
Phoenix, AZ 85004

85004442700



United States Department of the Interior
Bureau of Land Management
LANDS/RECREATION & PLANNING
ONE N CENTRAL AVE
PHOENIX, AZ 85004 -2203
Phone: 602-417-9200

Receipt

No:

3358406

Transaction #: 3456362	
Date of Transaction: 08/04/2015	
CUSTOMER:	
DAVID STONE 3833 HERMITAGE LN SAINT PETERS,MO 63376-6809 US	

LINE #	QTY	DESCRIPTION	REMARKS	UNIT PRICE	TOTAL
1	1.00	LOCATABLE MINERALS / MINING CLAIMS- NOT NEW-UNADJUD,ONE AUTH NO. ONLY / MINING CLAIM MONEY RECEIVED CASES: AMC339163/\$155.00	MAINT FEE PYMNT (1) 2016	- n/a -	155.00
TOTAL:					\$155.00

PAYMENT INFORMATION				
1	AMOUNT:	155.00	POSTMARKED:	07/31/2015
	TYPE:	CHECK	RECEIVED:	08/03/2015
	CHECK NO:	4186		
	NAME:	STONE, DAVID L 3833 HERMITAGE LN SAINT PETERS MO 63376-6809 US		

REMARKS

This receipt was generated by the automated BLM Collections and Billing System and is a paper representation of a portion of the official electronic record contained therein.

ENTERED
AUG 06 2015
BY: R. AM

AMC 339163

499 ENTERED 7/28/14 RM

Ch # 3982 140.00
Ch # 3983 15.00
155.00

MAINTENANCE FEE PAYMENT

Claimant Name: DAVID STONE
Address: 3833 HERMITAGE
City: ST. PETERS State: MO Zip: 63376
Telephone: 636-447-7626
E-mail address: dlstone9789@shcglobal.net
Signature: David Stone

RECEIVED
BLM ARIZONA STATE OFFICE
2014 JUL 23 P 3: 14
PHOENIX, ARIZONA
BLM
Date
Stamp

Check here if this is a change of address.

LINE NO.	AMC NUMBER	CLAIM/SITE NAME	COUNTY RECORDER DATA (If available)	TWP	RNG	SEC
1	339163	DMMS	1996-011-870	2B	11E	18
2						
3						
4						
5						
6						
7						
8						
9						
10						

List additional claims on Form MCF114.

Bureau of Land Management
Arizona State Office
www.az.blm.gov

No. of Claims: 1 x \$140 = 140 + 15 = 155
Check No: 3983 Init. JMS
Receipt No.: 3084195
For BLM Use Only

Form: MCF112
Revised July 2005

This form is available from the Arizona Department of Mines and Mineral Resources and may be reproduced.

ENTERED
JUL 28 2014
BY: RAM



United States Department of the Interior



BUREAU OF LAND MANAGEMENT
Arizona State Office
One North Central Avenue, Suite 800
Phoenix, Arizona 85004-4427
www.blm.gov/az/

We received this notice the same day our ck #3982 for \$140 was mailed. Here add \$15 for the difference.

IMPORTANT NOTICE

ANNUAL MAINTENANCE FEES AND MINING CLAIM LOCATION FEES HAVE INCREASED

Effective June 30, 2014, the annual maintenance fee for mining claims increased from \$140 to \$155 per claim for lode mining claims, mill sites or tunnel sites; and from \$140 to \$155 for each 20 acres or portion thereof for each placer mining claim.

The increased maintenance fee will be required for the 2015 assessment year and is due on or before September 1, 2014.

If you have already paid your 2015 maintenance fee payment, you must send in the additional \$15 per claim, prior to September 1, 2014. (Placer mining claims over 20 acres must send in an additional \$15 per 20 acres or portion thereof.)

Also, the location fee for new mining claims has increased from \$34 to \$37. For new mining claims located on or after September 1, 2014, the cost will be \$212 per mining claim, plus \$155 per additional 20 acres or portion thereof for placer mining claims. This includes a \$37 location fee, \$155 maintenance fee, and \$20 processing fee.

All other mining claim fees will remain the same at this time.

*The fee adjustment is published in the Federal Register dated June 30, 2014. The text is accessible on the Federal Register website (www.federalregister.gov) and is available for public viewing at the Office of the Federal Register.

NEW!!! NOW AVAILABLE!!!
PAY YOUR ANNUAL MINING CLAIM MAINTENANCE FEES
ON-LINE

GO TO: www.blm.gov/payportal/home.html

For questions please contact our Public Room at 602-417-9200.

RECEIVED
BLM ARIZONA STATE OFFICE
2014 JUL 23 P 3:14
PHOENIX, ARIZONA

Hankers

Mr. David L. Stone
3833 Hermitage Ln
Saint Peters MO 63376-6809

RECEIVED
BLM AZ STATE OFFICE

2014 JUL 23 P 2:58

PHOENIX, ARIZONA

ST LOUIS
EXHIBIT LOUIS MO 630
MO 630

21 JUL 14
21 JUL 2014 PM 2 L
PM 2 L



Bureau of Land Management
Arizona State Office
1 North Central Avenue, Suite 800
Phoenix, AZ 85004

85004442700



United States Department of the Interior
Bureau of Land Management
 LANDS/RECREATION & PLANNING
 ONE N CENTRAL AVE
 PHOENIX, AZ 85004 -2203
 Phone: 602-417-9200

ENTERED
JUL 28 2014
 BY: *[Signature]*

Receipt

No: 3084195

Transaction #: 3175507	
Date of Transaction: 07/24/2014	
CUSTOMER:	
DAVID STONE 3833 HERMITAGE LN SAINT PETERS, MO 63376-6809 US	

LINE #	QTY	DESCRIPTION	REMARKS	UNIT PRICE	TOTAL
1	1.00	LOCATABLE MINERALS / MINING CLAIMS-NOT NEW-UNADJUD, ONE AUTH NO. ONLY / MINING CLAIM MONEY RECEIVED CASES: AMC339163/\$15.00	ADDITIONAL MAINT FEES	- n/a -	15.00
TOTAL:					\$15.00

PAYMENT INFORMATION					
1	AMOUNT:	15.00	POSTMARKED:	07/21/2014	
	TYPE:	CHECK	RECEIVED:	07/23/2014	
	CHECK NO:	3983			
	NAME:	STONE, DAVID L 3833 HERMITAGE LN SAINT PETERS MO 63376-6809 US			

REMARKS


This receipt was generated by the automated BLM Collections and Billing System and is a paper representation of a portion of the official electronic record contained therein.

687

MAINTENANCE FEE PAYMENT

Claimant Name: DAVID STONE
 Address: 3833 HERMITAGE
 City: ST. PETERS State: MO Zip: 63376
 Telephone: 636-447-7626
 E-mail address: dlstone9789@shcglobal.net
 Signature: David Stone

Check here if this is a change of address.



LINE NO.	AMC NUMBER	CLAIM/SITE NAME	COUNTY RECORDER DATA (If available)	TWP	RNG	SEC
1	339163	DMMS	1996-011-870	2B	11E	18
2						
3						
4						
5						
6						
7						
8						
9						
10						

List additional claims on Form MCF114.

Bureau of Land Management
Arizona State Office
www.az.blm.gov

No. of Claims: 1 x \$140 = 140
 Check No: 3982 Init. DM
 Receipt No.: 3082547
 For BLM Use Only

Form: MCF112
 Revised July 2005

This form is available from the **Arizona Department of Mines and Mineral Resources** and may be reproduced.

ENTERED
JUL 24 2014
 BY: RAM



Mr. David L. Stone
3833 Hermitage Ln
Saint Peters MO 63376-6809

SAINT LOUIS MO 630

19 JUL 2014 PM 10 L



RECEIVED
STATE OFFICE

2014 JUL 21 P 3: 16

PHOENIX, ARIZONA

Bureau of Land Management
Arizona State Office
1 North Central Avenue, Suite 800
Phoenix, AZ 85004

85004442700



ST LOUIS

MO 630

19 JUL '14

PM 10 L

United States Department of the Interior
Bureau of Land Management
 LANDS/RECREATION & PLANNING
 ONE N CENTRAL AVE
 PHOENIX, AZ 85004 -2203
 Phone: 602-417-9200



Receipt

No: 3082547

Transaction #: 3173839	
Date of Transaction: 07/22/2014	
CUSTOMER:	
DAVID STONE 3833 HERMITAGE LN SAINT PETERS,MO 63376-6809 US	

LINE #	QTY	DESCRIPTION	REMARKS	UNIT PRICE	TOTAL
1	1.00	LOCATABLE MINERALS / MINING CLAIMS- NOT NEW-UNADJUD,ONE AUTH NO. ONLY / MINING CLAIM MONEY RECEIVED CASES: AMC339163/\$140.00	MAINT 2015/1	- n/a -	140.00
TOTAL:					\$140.00

PAYMENT INFORMATION					
1	AMOUNT:	140.00	POSTMARKED:	07/19/2014	
	TYPE:	CHECK	RECEIVED:	07/21/2014	
	CHECK NO:	3982			
	NAME:	STONE, DAVID L 3833 HERMITAGE LN SAINT PETERS MO 63376-6809 US			

REMARKS
CALLED LEFT MSG FOR CUST MAINT FEE PAYMENT IS SHORT \$15/TMC

This receipt was generated by the automated BLM Collections and Billing System and is a paper representation of a portion of the official electronic record contained therein.

MAINTENANCE FEE PAYMENT

Claimant Name: DAVID STONE

Address: 3833 HERMITAGE

City: ST. PETERS State: MO Zip: 63376

Telephone: 636-447-7626

E-mail address: dstone9789@sbcglobal.net

Signature: David Stone 8/4/2013

Check here if this is a change of address.

BLM
Date
Stamp
2013 AUG - 8 PM 2:55
PHOENIX, ARIZONA
RECEIVED
BLM AZ STATE OFFICE

LINE NO.	AMC NUMBER	CLAIM/SITE NAME	COUNTY RECORDER DATA (If available)	TWP	RNG	SEC
1	339163	DMMS	1996-011-870	2B	11E	18
2						
3						
4						
5						
6						
7						
8						
9						
10						

List additional claims on Form MCF114.

Bureau of Land Management
Arizona State Office
www.az.blm.gov

No. of Claims: 1 x ~~\$125~~ ^{\$140} = \$140.00
Check No: 3768 Init. Att.
Receipt No.: 2851202
For BLM Use Only

Form: MCF112
Revised July 2005

This form is available from the Arizona Department of Mines and Mineral Resources and may be reproduced.

ENTERED INTO COMPUTER
AUG 13 2013 TS

United States Department of the Interior
Bureau of Land Management
 LANDS/RECREATION & PLANNING
 ONE N CENTRAL AVE
 PHOENIX, AZ 85004 -2203
 Phone: 602-417-9200

Receipt

No: 2851202

Transaction #: 2936937	
Date of Transaction: 08/09/2013	
CUSTOMER:	
DAVID STONE 3833 HERMITAGE LN SAINT PETERS,MO 63376-6809 US	

LINE #	QTY	DESCRIPTION	REMARKS	UNIT PRICE	TOTAL
1	1.00	LOCATABLE MINERALS / MINING CLAIMS- NOT NEW-UNADJUD,ONE AUTH NO. ONLY / MINING CLAIM MONEY RECEIVED CASES: AMC339163/\$140.00	MAINT FEE PYMNT (1) 2014	- n/a -	140.00
TOTAL:					\$140.00

PAYMENT INFORMATION					
1	AMOUNT:	140.00	POSTMARKED:	08/05/2013	
	TYPE:	CHECK	RECEIVED:	08/08/2013	
	CHECK NO:	3768			
	NAME:	STONE, DAVID L 3833 HERMITAGE LN SAINT PETERS MO 63376-6809 US			

REMARKS

This receipt was generated by the automated BLM Collections and Billing System and is a paper representation of a portion of the official electronic record contained therein.

Amc 339163

MAINTENANCE FEE PAYMENT

Claimant Name: DAVID STONE

Address: 3833 HERMITAGE LN

City: ST. PETERS State: MO Zip: 63376

Telephone: 636-447-7626

E-mail address: dstone9789@sbcglobal.net

Signature: David Stone 8/2/2012

Check here if this is a change of address.

RECEIVED
BLM AZ STATE OFFICE
2012 AUG 10 P 2:22
PHOENIX, ARIZONA

BLM
Date
Stamp

LINE NO.	AMC NUMBER	CLAIM/SITE NAME	COUNTY RECORDER DATA (If available)	TWP	RNG	SEC
1	339163	DMMS	1996-011-870	2S	11E	18
2						
3						
4						
5						
6						
7						
8						
9						
10						

List additional claims on Form MCF114.

Bureau of Land Management
Arizona State Office
www.az.blm.gov

No. of Claims: 1 x \$ 140 = \$140.00
 Check No: 3522 Init. CSL
 Receipt No.: 2628511
 For BLM Use Only

Form: MCF112
Revised July 2005

This form is available from the Arizona Department of Mines and Mineral Resources and may be reproduced.

ENTERED INTO COMPUTER
8/2/12 AT

DAVID STONE
3833 HERMITAGE LANE
ST. PETERS, MO 63376

SPRINT US315 MO-633

18 AUG 2012 PM 5:11



RECEIVED
BLM AZ STATE OFFICE
2012 AUG 10 P 2:20
PHOENIX, ARIZONA

BUREAU OF LAND MANAGEMENT
LANDS/RECREATION & PLANNING
ONE N CENTRAL AVE
PHOENIX, AZ 85004-2203

85004442700



United States Department of the Interior
Bureau of Land Management
 LANDS/RECREATION & PLANNING
 ONE N CENTRAL AVE
 PHOENIX, AZ 85004 -2203
 Phone: 602-417-9200

Receipt

No: 2628511

Transaction #: 2708966	
Date of Transaction: 08/13/2012	
CUSTOMER:	
DAVID STONE 3833 HERMITAGE LN SAINT PETERS,MO 63376-6809 US	

LINE #	QTY	DESCRIPTION	REMARKS	UNIT PRICE	TOTAL
1	1.00	LOCATABLE MINERALS / MINING CLAIMS-NOT NEW-UNADJUD,ONE AUTH NO. ONLY / MINING CLAIM MONEY RECEIVED CASES: AMC339163/\$140.00	MAINT FEE PYMNT (1) 2013	- n/a -	140.00
TOTAL:					\$140.00

PAYMENT INFORMATION			
1	AMOUNT:	140.00	POSTMARKED: 08/08/2012
	TYPE:	CHECK	RECEIVED: 08/13/2012
	CHECK NO:	3522	
	NAME:	STONE, MARIBETH 3833 HERMITAGE LN SAINT PETERS MO 63376-6809 US	

REMARKS

This receipt was generated by the automated BLM Collections and Billing System and is a paper representation of a portion of the official electronic record contained therein.

Amc 339163

MAINTENANCE FEE PAYMENT

Claimant Name: DAVID STONE

Address: 3833 HERMITAGE LN

City: ST. PETERS State: MD Zip: 63376

Telephone: 636-447-7626

E-mail address: dstone9189@sbcglobal.net

Signature: David Stone 8/7/2011

Check here if this is a change of address.

RECEIVED
BLM AZ STATE OFFICE
PHOENIX, ARIZONA
2011 AUG 18 A 7:39

BLM
Date
Stamp

LINE NO.	AMC NUMBER	CLAIM/SITE NAME	COUNTY RECORDER DATA (If available)	TWP	RNG	SEC
1	339163	DMMS	1996-011-870	2S	11E	18
2						
3						
4						
5						
6						
7						
8						
9						
10						

List additional claims on Form MCF114.

No. of Claims: 1 x \$125 = 140
 Check No: 3308 Init. SC
 Receipt No.: 2408927
 For BLM Use Only

Bureau of Land Management
Arizona State Office
www.az.blm.gov

Form: MCF112
Revised July 2005

This form is available from the Arizona Department of Mines and Mineral Resources and may be reproduced.

AUG 29 2011 *Am*

DAVID STONE
3833 HERMITAGE LANE
ST. PETERS, MO 63376

ST LOUIS MO 631

15 AUG 31 PM '91



RECEIVED
ELM ST. STATE OFFICE

2811 AUG 17 P 2:01

PHOENIX, ARIZONA

United States Department Of The Interior
Bureau Of Land Management
One North Central Ave., Suite 800
Phoenix, AZ 85004


85004+4427



DAVID STONE
3833 HERMITAGE LANE
ST. PETERS, MO 63376

ST LOUIS MO 631

15 AUG 11 PM '92



RECEIVED
BLM AZ STATE OFFICE

2011 AUG 17 P 2:01

PHOENIX, ARIZONA

United States Department Of The Interior
Bureau Of Land Management
One North Central Ave., Suite 800
Phoenix, AZ 85004

85004+4427



United States Department of the Interior
 Bureau of Land Management
 LANDS/RECREATION & PLANNING
 ONE N CENTRAL AVE
 PHOENIX, AZ 85004 -2203
 Phone: 602-417-9200

Receipt

No: 2408927

Transaction #: 2484240	
Date of Transaction: 08/18/2011	
CUSTOMER:	
DAVID STONE 3833 HERMITAGE LN SAINT PETERS,MO 63376-6809 US	

LINE #	QTY	DESCRIPTION	REMARKS	UNIT PRICE	TOTAL
1	1.00	LOCATABLE MINERALS / MINING CLAIMS-NOT NEW-UNADJUD,ONE AUTH NO. ONLY / MINING CLAIM MONEY RECEIVED CASES: AMC339163/\$140.00	MAINT (1) 2012	- n/a -	140.00
TOTAL:					\$140.00

PAYMENT INFORMATION					
1	AMOUNT:	140.00	POSTMARKED:	08/15/2011	
	TYPE:	CHECK	RECEIVED:	08/18/2011	
	CHECK NO:	3308			
	NAME:	STONE, MARIBETH 3833 HERMITAGE LN SAINT PETERS MO 63376-6809 US			

REMARKS

This receipt was generated by the automated BLM Collections and Billing System and is a paper representation of a portion of the official electronic record contained therein.

AMC 339163

RECEIVED
BLM AZ STATE OFFICE
2010 AUG 16 P 1:18
PHOENIX, ARIZONA

MAINTENANCE FEE PAYMENT

Claimant Name: DAVID STONE
Address: 3833 HERMITAGE LN ✓
City: ST. PETERS State: MO Zip: 63376
Telephone: 636-447-7626
E-mail address: dlstone9789@sbcglobal.net
Signature: David Stone 6/9/2010

BLM
Date
Stamp

Check here if this is a change of address.

LINE NO.	AMC NUMBER	CLAIM/SITE NAME	COUNTY RECORDER DATA (If available)	TWP	RNG	SEC
1	339163	DMMS ✓	1996-011-870	2S	11E	1B
2						
3		ENTERED INTO COMPUTER				
4						
5		AUG 24 2010				
6						
7						
8						
9						
10						

List additional claims on Form MCF114.

No. of Claims: 1 x ~~\$125~~ = 140.00
 Check No: 3072 Init. ESB
 Receipt No.: 2191875
 For BLM Use Only

Bureau of Land Management
Arizona State Office
www.az.blm.gov

Form: MCF112
Revised July 2005

United States Department of the Interior
Bureau of Land Management
 LANDS/RECREATION & PLANNING
 ONE N CENTRAL AVE
 PHOENIX, AZ 85004 -2203
 Phone:

Receipt

No: 2191875

Transaction #: 2261636		ENTERED INTO COMPUTER
Date of Transaction: 08/16/2010		
CUSTOMER:	DAVID STONE 3833 HERMITAGE LN SAINT PETERS, MO 63376-6809 US	AUG 24 2010

LINE #	QTY	DESCRIPTION	REMARKS	UNIT PRICE	TOTAL
1	1.00	LOCATABLE MINERALS / MINING CLAIMS- NOT NEW-UNADJUD, ONE AUTH NO. ONLY / MINING CLAIM MONEY RECEIVED CASES: AMC339163/\$140.00	2011 MAINT (1)	- n/a -	140.00
TOTAL:					\$140.00

PAYMENT INFORMATION			
1	AMOUNT:	140.00	POSTMARKED: N/A
	TYPE:	CHECK	RECEIVED: 08/16/2010
	CHECK NO:	3072	
	NAME:	STONE, DAVID 3833 HERMITAGE LN SAINT PETERS MO 63376-6809 US	

REMARKS

This receipt was generated by the automated BLM Collections and Billing System and is a paper representation of a portion of the official electronic record contained therein.

AME 339163

MAINTENANCE FEE PAYMENT

Claimant Name: DAVID STONE

Address: 3833 HERMITAGE LN

City: ST. PETERS State: MO Zip: 63376

Telephone: 636-447-7626

E-mail address: dstone9789@sbcglobal.net

Signature: David Stone 6/8/2009

Check here if this is a change of address.

RECEIVED
BLM AZ STATE OFFICE
2009 AUG 14 A 8:10
PHOENIX, ARIZONA
BLM
Date
Stamp

LINE NO.	AMC NUMBER	CLAIM/SITE NAME	COUNTY RECORDER DATA (If available)	TWP	RNG	SEC
L 1	339163 L	DMMS	1996-011-870	2S	11E	18
2						
3						
4						
5						
6						
7						
8						
9						
10						

List additional claims on Form MCF114.

No. of Claims: 1 x \$125 = 140.00
 Check No: 2792 Init. SPJ
 Receipt No.: 1977729
 For BLM Use Only

Bureau of Land Management
Arizona State Office
www.az.blm.gov

Form: MCF112
Revised July 2005

This form is available from the Arizona Department of Mines and Mineral Resources and may be reproduced.



United States Department of the Interior
Bureau of Land Management
 BUSINESS & SUPPORT SVCS DIV
 ONE N CENTRAL AVE SUITE 800
 PHOENIX, AZ 85004 -4427
 Phone: (602) 417-9200

Receipt

No: 1977729

Transaction #: 2041726	
Date of Transaction: 08/14/2009	
CUSTOMER:	DAVID STONE 3833 HERMITAGE LN SAINT PETERS,MO 63376-6809 US

LINE #	QTY	DESCRIPTION	REMARKS	UNIT PRICE	TOTAL
1	1.00	LOCATABLE MINERALS / MINING CLAIMS-NOT NEW-UNADJUD,ONE AUTH NO. ONLY / MINING CLAIM MONEY RECEIVED CASES: AMC339163/\$140.00	MAINT 2010	- n/a -	140.00
TOTAL:					\$140.00

PAYMENT INFORMATION					
1	AMOUNT:	140.00	POSTMARKED:	08/10/2009	
	TYPE:	CHECK	RECEIVED:	08/14/2009	
	CHECK NO:	2792			
	NAME:	STONE, DAVID L 3833 HERMITAGE LN SAINT PETERS MO 63376-6809 US			

REMARKS

This receipt was generated by the automated BLM Collections and Billing System and is a paper representation of a portion of the official electronic record contained therein.

Amc 339163

MAINTENANCE FEE PAYMENT

Claimant Name: DAVID STONE

Address: 3833 HERMITAGE LN

City: ST. PETERS State: MO Zip: 63376

Telephone: 636-447-7626

E-mail address: dlstone9789@sbcglobal.net

Signature: David Stone

Check here if this is a change of address.

BLM
Date
Stamp

2008 AUG 20 A 8:10

PHOENIX, ARIZONA

RECEIVED
BLM AZ STATE OFFICE

LINE NO.	AMC NUMBER	CLAIM/SITE NAME	COUNTY RECORDER DATA (If available)	TWP	RNG	SEC
1	339163	DMMS	1996-011-870	25	11E	18
2						
3						
4						
5						
6						
7						
8						
9						
10						

List additional claims on Form MCF114.

Bureau of Land Management
Arizona State Office
www.az.blm.gov

No. of Claims: 1 x \$125 = 125.00
 Check No: 2450 Init. SPB
 Receipt No.: 1766092
 For BLM Use Only

Form: MCF112
Revised July 2005

This form is available from the Arizona Department of Mines and Mineral Resources and may be reproduced.

ENTERED INTO COMPUTER
9/11/08 AB

United States Department of the Interior
Bureau of Land Management
 BUSINESS & SUPPORT SVCS DIV
 ONE N CENTRAL AVE SUITE 800
 PHOENIX, AZ 85004 -4427
 Phone: (602) 417-9200

Receipt

No: 1766092

Transaction #: 1823706	
Date of Transaction: 08/20/2008	
CUSTOMER:	DAVID STONE 3833 HERMITAGE SAINT PETERS,MO 63376

LINE #	QTY	DESCRIPTION	REMARKS	UNIT PRICE	TOTAL
1	1.00	LOCATABLE MINERALS / MINING CLAIMS-NOT NEW-UNADJUD,ONE AUTH NO. ONLY / MINING CLAIM MONEY RECEIVED (455) CASES: AMC339163/\$125.00	MAINT 2009	- n/a -	125.00
TOTAL:					\$125.00

PAYMENT INFORMATION					
1	AMOUNT:	\$125.00	POSTMARKED:	N/A	
	TYPE:	CHECK	RECEIVED:	08/20/2008	
	CHECK NO:	2450			
	NAME:	STONE, DAVID 3833 HERMITAGE SAINT PETERS MO 63376			

REMARKS

This receipt was generated by the automated BLM Collections and Billing System and is a paper representation of a portion of the official electronic record contained therein.

File 339163

MAINTENANCE FEE PAYMENT

Claimant Name: DAVID STONE
Address: 3833 HERMITAGE LN
City: ST. PETERS State: MO Zip: 63376
Telephone: 636-936-1185
E-mail address: dstone9789@sbeglobal.NET
Signature: David Stone

Check here if this is a change of address.

RECEIVED
BLM, AZ STATE OFFICE
2007 AUG 14 A 9:33
PHOENIX, ARIZONA
BLM
Date
Stamp

LINE NO.	AMC NUMBER	CLAIM/SITE NAME	COUNTY RECORDER DATA (If available)	TWP	RNG	SEC
1	339163	DMMS	1996-011-870	2S	11E	18
2						
3						
4						
5						
6						
7						
8						
9						
10						

List additional claims on Form MCF114.

Bureau of Land Management
Arizona State Office
www.az.blm.gov

No. of Claims: 1 x \$125 = 125.00
Check No: 2000 Init. DS
Receipt No.: 1544744
For BLM Use Only

Form: MCF112
Revised July 2005

This form is available from the **Arizona Department of Mines and Mineral Resources** and may be reproduced.

United States Department of the Interior

Bureau of Land Management

BUSINESS & SUPPORT SVCS DIV

ONE N CENTRAL AVE SUITE 800

PHOENIX, AZ 85004 -4427

Phone: (602) 417-9200

Receipt

No:

1544746

Transaction #: 1596126	
Date of Transaction: 08/15/2007	
CUSTOMER:	DAVID STONE 3833 HERMITAGE SAINT PETERS,MO 63376

LINE #	QTY	DESCRIPTION	REMARKS	UNIT PRICE	TOTAL
1	1.00	LOCATABLE MINERALS / MINING CLAIMS-NOT NEW-UNADJUD,ONE AUTH NO. ONLY / MINING CLAIM MONEY RECEIVED (455) CASES: AMC339163/\$125.00	MAINT 2008 (1)	- n/a -	125.00
TOTAL:					\$125.00

PAYMENT INFORMATION					
1	AMOUNT:	\$125.00	POSTMARKED:	8/11/07 0:00	
	TYPE:	CHECK	RECEIVED:	08/14/2007	
	CHECK NO:	2000			
	NAME:	STONE, DAVID L 3833 HERMITAGE SAINT PETERS MO 63376			

REMARKS

This receipt was generated by the automated BLM Collections and Billing System and is a paper representation of a portion of the official electronic record contained therein.

United States Department of the Interior
Bureau of Land Management
 BUSINESS & SUPPORT SVCS DIV
 ONE N CENTRAL AVE
 PHOENIX, AZ 85004 -2203
 Phone: (602) 417-9200

Receipt

No: 1334134

Transaction #: 1379212	
Date of Transaction: 08/14/2006	
AMC 339163	
CUSTOMER:	DAVID STONE 3833 HERMITAGE LN SAINT PETERS, MO 63376

LINE #	QTY	DESCRIPTION	REMARKS	UNIT PRICE	TOTAL
1	1.00	LOCATABLE MINERALS / MINING CLAIMS-NOT NEW-UNADJUD, ONE AUTH NO. ONLY / MINING CLAIM MONEY RECEIVED (455) CASES: AMC339163/\$125.00	MAINT 2007/1	- n/a -	125.00
TOTAL:					\$125.00

PAYMENT INFORMATION					
1	AMOUNT:	\$125.00	POSTMARKED:	08/12/2006	
	TYPE:	CHECK	RECEIVED:	08/14/2006	
	CHECK NO:	1529			
	NAME:	STONE, DAVID L 3833 HERMITAGE LN SAINT PETERS MO 63376			

REMARKS

This receipt was generated by the automated BLM Collections and Billing System and is a paper representation of a portion of the official electronic record contained therein.

ENTERED IN COMPUTER
RE 8/18/06

DAVID STONE
3833 HERMITAGE LN
ST. PETERS, MO 63376

\$125.00

MAINTENANCE FEE PAYMENT

~~\$100.00~~ MAINTENANCE FEE PAYMENT DUE ON OR BEFORE AUGUST 31, ~~2006~~ 2006
IN LIEU OF ASSESSMENT WORK FOR THE UPCOMING ASSESSMENT
YEAR BEGINNING SEPTEMBER 1 OF THE YEAR NOTED ABOVE.

Bureau Of Land Management
Arizona State Office
222 North Central Avenue
Phoenix, AZ. 85004-2203

RECEIVED
BUREAU OF LAND MANAGEMENT
2006 AUG 14 11:00
ARIZONA STATE OFFICE
PHOENIX, ARIZONA
CL # 1529
COUNT: 1 \$ 125 INT: [initials]
FOR OFFICIAL USE ONLY

THE CLAIMS ARE SITUATED IN PIVAL COUNTY,
ARIZONA. SECTION 18, TOWNSHIP 2S, RANGE 11E

BLM SERIAL NUMBERS NAMES OF CLAIMS OR SITES
A MC 339163 THRU A MC _____ DMMS (CLAIM NAME)
COUNTY BOOK/DOCKET 1996-011-870, PAGE(S) OR FEE NO(S) N/A
A MC _____ THRU A MC _____
COUNTY BOOK/DOCKET _____, PAGE(S) OR FEE NO(S) _____

(OR) IF NOT CONSECUTIVE NUMBERS LIST SEPARATELY BELOW:

BLM SERIAL NUMBERS	NAME OF CLAIMS/SITES	COUNTY BOOK/DOCKET & PAGE OR FEE NUMBER
A MC _____	_____	_____
A MC _____	_____	_____
A MC _____	_____	_____
A MC _____	_____	_____
A MC _____	_____	_____
A MC _____	_____	_____
A MC _____	_____	_____
A MC _____	_____	_____
A MC _____	_____	_____
A MC _____	_____	_____
A MC _____	_____	_____

David Stone personally appeared before me on Aug. 5, 2006


CLAIMANT'S NAME: DAVID STONE Barbara Smoot, Notary
ADDRESS: 3833 HERMITAGE LN CITY: ST. PETERS STATE: MO

CHECK HERE IF THIS IS A CHANGE OF ADDRESS PHONE: (636) 936 1185 ZIP: 63376
CELL 636 485 2681

SIGNATURE: [Signature]
TO RECORD WITH THE COUNTY, ONE CLAIMANT OR THE AGENT MUST SIGN

LIST ALL ADDITIONAL OWNERS ON REVERSE SIDE OF THIS FORM

FOR OFFICIAL USE ONLY
ENTERED INTO COMPUTER: 8/18/06 RS
DATE INITIALS VERIFIED

TIME STAMP

BARBARA SMOOT
NOTARY PUBLIC-STATE OF MISSOURI
ST. CHARLES COUNTY
MY COMMISSION EXPIRES AUG. 11, 2007

43 CFR 3833.0-5(e) (August 30, 1994) REQUIRES THAT THE NAMES OF ALL OF THE OWNERS AND THEIR CURRENT ADDRESSES SHALL BE IDENTIFIED ON ALL INSTRUMENTS REQUIRED TO BE RECORDED OR FILED BY THE REGULATIONS, 43 CFR SUBPART 3833.

CLAIMANT'S NAME: _____

ADDRESS: _____ CITY: _____ STATE: _____

CHECK HERE IF THIS IS CHANGE OF ADDRESS PHONE: (____) _____ ZIP: _____

CLAIMANT'S NAME: _____

ADDRESS: _____ CITY: _____ STATE: _____

CHECK HERE IF THIS IS CHANGE OF ADDRESS PHONE: (____) _____ ZIP: _____

CLAIMANT'S NAME: _____

ADDRESS: _____ CITY: _____ STATE: _____

CHECK HERE IF THIS IS CHANGE OF ADDRESS PHONE: (____) _____ ZIP: _____

CLAIMANT'S NAME: _____

ADDRESS: _____ CITY: _____ STATE: _____

CHECK HERE IF THIS IS CHANGE OF ADDRESS PHONE: (____) _____ ZIP: _____

CLAIMANT'S NAME: _____

ADDRESS: _____ CITY: _____ STATE: _____

CHECK HERE IF THIS IS CHANGE OF ADDRESS PHONE: (____) _____ ZIP: _____

CLAIMANT'S NAME: _____

ADDRESS: _____ CITY: _____ STATE: _____

CHECK HERE IF THIS IS CHANGE OF ADDRESS PHONE: (____) _____ ZIP: _____

CLAIMANT'S NAME: _____

ADDRESS: _____ CITY: _____ STATE: _____

CHECK HERE IF THIS IS CHANGE OF ADDRESS PHONE: (____) _____ ZIP: _____

AMC 339163

DAVID STONE
3833 HERMITAGE LN
ST. PETERS, MO 63376

MAINTENANCE FEE PAYMENT

\$125.00

~~\$100.00~~ MAINTENANCE FEE PAYMENT DUE ON OR BEFORE AUGUST 31, 2005
IN LIEU OF ASSESSMENT WORK FOR THE UPCOMING ASSESSMENT
YEAR BEGINNING SEPTEMBER 1 OF THE YEAR NOTED ABOVE.

Bureau Of Land Management
Arizona State Office
222 North Central Avenue
Phoenix, AZ. 85004-2203

COUNT: 1 \$ 125⁰⁰ INT: SC
FOR OFFICIAL USE ONLY

THE CLAIMS ARE SITUATED IN PIWAL COUNTY,
ARIZONA. SECTION 18, TOWNSHIP 25, RANGE 11E

BLM SERIAL NUMBERS NAMES OF CLAIMS OR SITES
A MC 339163 THRU A MC _____ DMMS (CLAIM NAME)
COUNTY BOOK/DOCKET 1996-D11-870, PAGE(S) OR FEE NO(S) N/A
A MC _____ THRU A MC _____
COUNTY BOOK/DOCKET _____, PAGE(S) OR FEE NO(S) _____

(OR) IF NOT CONSECUTIVE NUMBERS LIST SEPARATELY BELOW:

BLM SERIAL NUMBERS	NAME OF CLAIMS/SITES	COUNTY BOOK/DOCKET & PAGE OR FEE NUMBER
A MC _____	_____	_____
A MC _____	_____	_____
A MC _____	_____	_____
A MC _____	_____	_____
A MC _____	_____	_____
A MC _____	_____	_____
A MC _____	_____	_____
A MC _____	_____	_____
A MC _____	_____	_____
A MC _____	_____	_____
A MC _____	_____	_____
A MC _____	_____	_____



David Stone personally appeared
before me on this 8th day of
August 2005

Barbara Smoot

BARBARA SMOOT
NOTARY PUBLIC-STATE OF MISSOURI
ST. CHARLES COUNTY
MY COMMISSION EXPIRES AUG. 11, 2007

CLAIMANT'S NAME: DAVID STONE

ADDRESS: 3833 HERMITAGE LN CITY: ST. PETERS STATE: MO

CHECK HERE IF THIS IS A CHANGE OF ADDRESS PHONE: (636) 936 1185 ZIP: 63376
CELL 636 485 2681

SIGNATURE: David Stone
TO RECORD WITH THE COUNTY, ONE CLAIMANT OR THE AGENT MUST SIGN

LIST ALL ADDITIONAL OWNERS ON REVERSE SIDE OF THIS FORM

FOR OFFICIAL USE ONLY
ENTERED INTO COMPUTER: AUG 17 2005 PS
DATE INITIALS VERIFIED

RECEIVED
BUREAU OF
LAND MANAGEMENT
2005 AUG 12 P 3:05
ARIZONA
STATE OFFICE
PHOENIX, ARIZONA

43 CFR 3833.0-5(e) (August 30, 1994) REQUIRES THAT THE NAMES OF ALL OF THE OWNERS AND THEIR CURRENT ADDRESSES SHALL BE IDENTIFIED ON ALL INSTRUMENTS REQUIRED TO BE RECORDED OR FILED BY THE REGULATIONS, 43 CFR SUBPART 3833.

CLAIMANT'S NAME: _____

ADDRESS: _____ CITY: _____ STATE: _____

CHECK HERE IF THIS IS CHANGE OF ADDRESS PHONE: () _____ ZIP: _____

CLAIMANT'S NAME: _____

ADDRESS: _____ CITY: _____ STATE: _____

CHECK HERE IF THIS IS CHANGE OF ADDRESS PHONE: () _____ ZIP: _____

CLAIMANT'S NAME: _____

ADDRESS: _____ CITY: _____ STATE: _____

CHECK HERE IF THIS IS CHANGE OF ADDRESS PHONE: () _____ ZIP: _____

CLAIMANT'S NAME: _____

ADDRESS: _____ CITY: _____ STATE: _____

CHECK HERE IF THIS IS CHANGE OF ADDRESS PHONE: () _____ ZIP: _____

CLAIMANT'S NAME: _____

ADDRESS: _____ CITY: _____ STATE: _____

CHECK HERE IF THIS IS CHANGE OF ADDRESS PHONE: () _____ ZIP: _____

CLAIMANT'S NAME: _____

ADDRESS: _____ CITY: _____ STATE: _____

CHECK HERE IF THIS IS CHANGE OF ADDRESS PHONE: () _____ ZIP: _____

CLAIMANT'S NAME: _____

ADDRESS: _____ CITY: _____ STATE: _____

CHECK HERE IF THIS IS CHANGE OF ADDRESS PHONE: () _____ ZIP: _____

United States Department of the Interior
Bureau of Land Management
 BUSINESS & SUPPORT SVCS DIV
 222 N CENTRAL AVE
 PHOENIX, AZ 85004 -2203
 Phone: (602) 417-9200

Receipt	
No:	1130255

Transaction #: 1169294	ENTERED INTO COMPUTER AUG 17 2005 <i>frs</i>
Date of Transaction: 08/16/2005	
CUSTOMER: DAVID STONE 3833 HERMITAGE LN SAINT PETERS, MO 63376	

LINE #	QTY	DESCRIPTION	REMARKS	UNIT PRICE	TOTAL
1	1.00	LOCATABLE MINERALS / MINING CLAIMS-NOT NEW-UNADJUD, ONE AUTH NO. ONLY / MINING CLAIM MONEY RECEIVED (455) CASES: AMC339163/\$125.00	MAINT 2006 (1)	- n/a -	125.00
TOTAL:					\$125.00

PAYMENT INFORMATION			
1	AMOUNT:	\$125.00	POSTMARKED: 08/09/2005
	TYPE:	CHECK	RECEIVED: 08/12/2005
	CHECK NO:	1031	
	NAME:	STONE, DAVID L 3833 HERMITAGE LN SAINT PETERS MO 63376	

REMARKS

This receipt was generated by the automated BLM Collections and Billing System and is a paper representation of a portion of the official electronic record contained therein.

AMC 339163

DAVID STONE
3833 HERMITAGE LN
ST. PETERS, MO 63376

MAINTENANCE FEE PAYMENT

\$100.00 MAINTENANCE FEE PAYMENT DUE ON OR BEFORE AUGUST 31, 2004
IN LIEU OF ASSESSMENT WORK FOR THE UPCOMING ASSESSMENT
YEAR BEGINNING SEPTEMBER 1 OF THE YEAR NOTED ABOVE.

Bureau Of Land Management
Arizona State Office
222 North Central Avenue
Phoenix, AZ. 85004-2203


COUNT: 1 \$ 125 INT: SC
FOR OFFICIAL USE ONLY

THE CLAIMS ARE SITUATED IN PINAL COUNTY,
ARIZONA. SECTION 18, TOWNSHIP 2 S, RANGE 11 E

BLM SERIAL NUMBERS _____ NAMES OF CLAIMS OR SITES _____
A MC 339163 THRU A MC _____ DMMS (CLAIM NAME)
COUNTY BOOK/DOCKET 1996-011-870, PAGE(S) OR FEE NO(S) N/A
A MC _____ THRU A MC _____
COUNTY BOOK/DOCKET _____, PAGE(S) OR FEE NO(S) _____

(OR) IF NOT CONSECUTIVE NUMBERS LIST SEPARATELY BELOW:

BLM SERIAL NUMBERS	NAME OF CLAIMS/SITES	COUNTY BOOK/DOCKET & PAGE OR FEE NUMBER
A MC _____	_____	_____
A MC _____	_____	_____
A MC _____	_____	_____
A MC _____	_____	_____
A MC _____	_____	_____
A MC _____	_____	_____
A MC _____	_____	_____
A MC _____	_____	_____
A MC _____	_____	_____
A MC _____	_____	_____
A MC _____	_____	_____
A MC _____	_____	_____
A MC _____	_____	_____
A MC _____	_____	_____
A MC _____	_____	_____



**David Stone personally appeared
before me on this 31st day of
July 2004**

CLAIMANT'S NAME: DAVID STONE
ADDRESS: 3833 HERMITAGE LN CITY: ST PETERS STATE: MO

CHECK HERE IF THIS IS A CHANGE OF ADDRESS
PHONE: (636) 936 1185 ZIP: 63376
CELL 636 485 2681

SIGNATURE: David Stone
TO RECORD WITH THE COUNTY, ONE CLAIMANT OR THE AGENT MUST SIGN

LIST ALL ADDITIONAL OWNERS ON REVERSE SIDE OF THIS FORM

RECEIVED
BUREAU OF
LAND MANAGEMENT
2004 AUG - 6 A 10: 24
ARIZONA
STATE OFFICE
PHOENIX, ARIZONA

FOR OFFICIAL USE ONLY
ENTERED INTO COMPUTER: SEP 08 2004 BS BS 08 2004
DATE INITIALS VERIFIED

43 CFR 3833.0-5(e) (August 30, 1994) REQUIRES THAT THE NAMES OF ALL OF THE OWNERS AND THEIR CURRENT ADDRESSES SHALL BE IDENTIFIED ON ALL INSTRUMENTS REQUIRED TO BE RECORDED OR FILED BY THE REGULATIONS, 43 CFR SUBPART 3833.

CLAIMANT'S NAME: _____

ADDRESS: _____ CITY: _____ STATE: _____

CHECK HERE IF THIS IS CHANGE OF ADDRESS PHONE: () ZIP: _____

CLAIMANT'S NAME: _____

ADDRESS: _____ CITY: _____ STATE: _____

CHECK HERE IF THIS IS CHANGE OF ADDRESS PHONE: () ZIP: _____

CLAIMANT'S NAME: _____

ADDRESS: _____ CITY: _____ STATE: _____

CHECK HERE IF THIS IS CHANGE OF ADDRESS PHONE: () ZIP: _____

CLAIMANT'S NAME: _____

ADDRESS: _____ CITY: _____ STATE: _____

CHECK HERE IF THIS IS CHANGE OF ADDRESS PHONE: () ZIP: _____

CLAIMANT'S NAME: _____

ADDRESS: _____ CITY: _____ STATE: _____

CHECK HERE IF THIS IS CHANGE OF ADDRESS PHONE: () ZIP: _____

CLAIMANT'S NAME: _____

ADDRESS: _____ CITY: _____ STATE: _____

CHECK HERE IF THIS IS CHANGE OF ADDRESS PHONE: () ZIP: _____

CLAIMANT'S NAME: _____

ADDRESS: _____ CITY: _____ STATE: _____

CHECK HERE IF THIS IS CHANGE OF ADDRESS PHONE: () ZIP: _____

David Stone
3833 Hermitage Lane
St. Peters, MO 63376

RECEIVED
BUREAU OF
LAND MANAGEMENT

2004 AUG -6 A 10:24

ARIZONA
STATE OFFICE
PHOENIX, ARIZONA



Bureau of Land Management
Arizona State Office
222 N. Central Ave.

Phoenix, AZ 85004-2203

85004-2203



**United States Department of the Interior
Bureau of Land Management
BUSINESS & SUPPORT SVCS DIV
222 N CENTRAL AVE
PHOENIX, AZ 85004 -2203
Phone: (602) 417-9200**

Receipt	
No:	923209

Transaction #: 957324
Date of Transaction: 08/06/2004
CUSTOMER: DAVID STONE 3833 HERMITAGE SAINT PETERS,MO 63376

LINE #	QTY	DESCRIPTION	REMARKS	UNIT PRICE	TOTAL
1	1.00	LOCATABLE MINERALS / MINING CLAIMS-NOT NEW-UNADJUD,ONE AUTH NO. ONLY / MINING CLAIM MONEY RECEIVED (455) CASES: AMC339163/\$125.00	MAINT 2005 (1)	- n/a -	125.00
TOTAL:					\$125.00

PAYMENT INFORMATION			
1	AMOUNT:	\$125.00	POSTMARKED: 08/02/2004
	TYPE:	CHECK	RECEIVED: 08/06/2004
	CHECK NO:	10080	
	NAME:	STONE, MARIBETH 3833 HERMITAGE SAINT PETERS MO 63376	

REMARKS

This receipt was generated by the automated BLM Collections and Billing System and is a paper representation of a portion of the official electronic record contained therein.

MAINTENANCE FEE PAYMENT

\$100.00 MAINTENANCE FEE PAYMENT DUE ON OR BEFORE AUGUST 31, 19 2003
IN LIEU OF ASSESSMENT WORK FOR THE UPCOMING ASSESSMENT
YEAR BEGINNING SEPTEMBER 1 OF THE YEAR NOTED ABOVE.

Bureau Of Land Management
Arizona State Office
222 North Central Avenue
Phoenix, AZ. 85004-2203

CK 9495		
COUNT: <u>1</u>	\$ <u>100</u>	INT: <u>0</u>
FOR OFFICIAL USE ONLY		

THE CLAIMS ARE SITUATED IN PINAL COUNTY,
ARIZONA.

BLM SERIAL NUMBERS _____ NAMES OF CLAIMS OR SITES _____
A MC 339163 THRU A MC _____

COUNTY BOOK/DOCKET 1996-D11-810, PAGE(S) OR FEE NO(S) N/A

A MC _____ THRU A MC _____

COUNTY BOOK/DOCKET _____, PAGE(S) OR FEE NO(S) _____

(OR) IF NOT CONSECUTIVE NUMBERS LIST SEPARATELY BELOW:

BLM SERIAL NUMBERS	NAME OF CLAIMS/SITES	COUNTY BOOK/DOCKET & PAGE OR FEE NUMBER
A MC _____	_____	_____
A MC _____	_____	_____
A MC _____	_____	_____
A MC _____	_____	_____
A MC _____	_____	_____
A MC _____	_____	_____
A MC _____	_____	_____
A MC _____	_____	_____
A MC _____	_____	_____
A MC _____	_____	_____
A MC _____	_____	_____

CLAIMANT'S NAME: DAVID STONE

ADDRESS: 3833 HERMITAGE CITY: ST. PETERS STATE: MO

CHECK HERE IF THIS IS A CHANGE OF ADDRESS PHONE: (636) 936 1185 ZIP: 63376

SIGNATURE: David Stone
TO RECORD WITH THE COUNTY, ONE CLAIMANT OR THE AGENT MUST SIGN

LIST ALL ADDITIONAL OWNERS ON REVERSE SIDE OF THIS FORM

FOR OFFICIAL USE ONLY			
ENTERED INTO COMPUTER: _____	DATE _____	INITIALS _____	VERIFIED _____

RECEIVED
 BUREAU OF
 LAND MANAGEMENT
 2003 AUG 25 P 12:16
 ARIZONA STATE OFFICE
 PHOENIX, ARIZONA
 TIME STAMP

43 CFR 3833.0-5(e) (August 30, 1994) REQUIRES THAT THE NAMES OF ALL OF THE OWNERS AND THEIR CURRENT ADDRESSES SHALL BE IDENTIFIED ON ALL INSTRUMENTS REQUIRED TO BE RECORDED OR FILED BY THE REGULATIONS, 43 CFR SUBPART 3833.

CLAIMANT'S NAME: _____

ADDRESS: _____ CITY: _____ STATE: _____

CHECK HERE IF THIS IS CHANGE OF ADDRESS PHONE: (____) _____ ZIP: _____

CLAIMANT'S NAME: _____

ADDRESS: _____ CITY: _____ STATE: _____

CHECK HERE IF THIS IS CHANGE OF ADDRESS PHONE: (____) _____ ZIP: _____

CLAIMANT'S NAME: _____

ADDRESS: _____ CITY: _____ STATE: _____

CHECK HERE IF THIS IS CHANGE OF ADDRESS PHONE: (____) _____ ZIP: _____

CLAIMANT'S NAME: _____

ADDRESS: _____ CITY: _____ STATE: _____

CHECK HERE IF THIS IS CHANGE OF ADDRESS PHONE: (____) _____ ZIP: _____

CLAIMANT'S NAME: _____

ADDRESS: _____ CITY: _____ STATE: _____

CHECK HERE IF THIS IS CHANGE OF ADDRESS PHONE: (____) _____ ZIP: _____

CLAIMANT'S NAME: _____

ADDRESS: _____ CITY: _____ STATE: _____

CHECK HERE IF THIS IS CHANGE OF ADDRESS PHONE: (____) _____ ZIP: _____

CLAIMANT'S NAME: _____

ADDRESS: _____ CITY: _____ STATE: _____

CHECK HERE IF THIS IS CHANGE OF ADDRESS PHONE: (____) _____ ZIP: _____

**United States Department of the Interior
Bureau of Land Management**

BUSINESS & SUPPORT SVCS DIV
222 N CENTRAL AVE
PHOENIX, AZ 85004 -2203
Phone: (602) 417-9200

Receipt

No: 737776

Transaction #: 767293
Date of Transaction: 08/25/2003

CUSTOMER: DAVID STONE
3833 HERMITAGE
SAINT PETERS,MO 63376

LINE #	QTY	DESCRIPTION	REMARKS	UNIT PRICE	TOTAL
1	1.00	LOCATABLE MINERALS / MINING CLAIMS-NOT NEW-UNADJUD,ONE AUTH NO. ONLY / MINING CLAIM MONEY RECEIVED (455) CASES: AMC339163/\$100.00	MAINT 2004 (1)	- n/a -	100.00
TOTAL:					\$100.00

PAYMENT INFORMATION

1	AMOUNT:	\$100.00	POSTMARKED:	08/21/2003
	TYPE:	CHECK	RECEIVED:	08/25/2003
	CHECK NO:	9495		
	NAME:	STONE, DAVID L 3833 HERMITAGE SAINT PETERS MO 63376		

REMARKS

This receipt was generated by the automated BLM Collections and Billing System and is a paper representation of a portion of the official electronic record contained therein.

MAINTENANCE FEE PAYMENT

\$100.00 MAINTENANCE FEE PAYMENT DUE ON OR BEFORE AUGUST 31, ~~2001~~ 2002
 IN LIEU OF ASSESSMENT WORK FOR THE UPCOMING ASSESSMENT
 YEAR BEGINNING SEPTEMBER 1 OF THE YEAR NOTED ABOVE.

Bureau Of Land Management
 Arizona State Office
 222 North Central Avenue
 Phoenix, AZ. 85004-2203

COUNT: 1 \$ 100.00 INT: DM
 FOR OFFICIAL USE ONLY

THE CLAIMS ARE SITUATED IN PIVAL COUNTY,
 ARIZONA.

BLM SERIAL NUMBERS NAMES OF CLAIMS OR SITES

A MC 339163 THRU A MC _____

COUNTY BOOK/DOCKET 1996-011-870, PAGE(S) OR FEE NO(S) N/A

A MC _____ THRU A MC _____

COUNTY BOOK/DOCKET _____, PAGE(S) OR FEE NO(S) _____

(OR) IF NOT CONSECUTIVE NUMBERS LIST SEPARATELY BELOW:

BLM SERIAL NUMBERS	NAME OF CLAIMS/SITES	COUNTY BOOK/DOCKET & PAGE OR FEE NUMBER
A MC _____	_____	_____
A MC _____	_____	_____
A MC _____	_____	_____
A MC _____	_____	_____
A MC _____	_____	_____
A MC _____	_____	_____
A MC _____	_____	_____
A MC _____	_____	_____
A MC _____	_____	_____
A MC _____	_____	_____

CLAIMANT'S NAME: DAVID STONE

ADDRESS: 3833 HERMITAGE CITY: ST. PETERS STATE: MO

CHECK HERE IF THIS IS A CHANGE OF ADDRESS PHONE: (636) 936 1185 ZIP: 63376

SIGNATURE: David Stone 8/21/02
 TO RECORD WITH THE COUNTY, ONE CLAIMANT OR THE AGENT MUST SIGN

LIST ALL ADDITIONAL OWNERS ON REVERSE SIDE OF THIS FORM

FOR OFFICIAL USE ONLY

ENTERED INTO COMPUTER: _____

DATE INITIALS VERIFIED

TIME STAMP

RECEIVED
 BUREAU OF
 LAND MANAGEMENT
 2002 AUG 26 A 10:05
 STATE OFFICE
 PHOENIX, ARIZONA

ENTERED INTO COMPUTER
 9/11/02 AB

United States Department of the Interior
Bureau of Land Management
 BUSINESS & SUPPORT SVCS DIV
 222 N CENTRAL AVE
 PHOENIX, AZ 85004 -2203
 Phone: (602) 417-9200

Receipt	
No:	548275

Transaction #: 572959	
Date of Transaction: 08/26/2002	
CUSTOMER:	DAVID STONE 3833 HERMITAGE SAINT PETERS,MO 63376

LINE #	QTY	DESCRIPTION	REMARKS	UNIT PRICE	TOTAL
1	1.00	LOCATABLE MINERALS / MINING CLAIMS-NOT NEW-UNADJUD,ONE AUTH NO. ONLY / MINING CLAIM MONEY RECEIVED (455) CASES: AMC339163/\$100.00	MAINT 2003 (1)	- n/a -	100.00
TOTAL:					\$100.00

PAYMENT INFORMATION					
1	AMOUNT:	\$100.00	POSTMARKED:	08/21/2002	
	TYPE:	CHECK	RECEIVED:	08/26/2002	
	CHECK NO:	8837			
	NAME:	STONE, MARIBETH 3833 HERMITAGE SAINT PETERS MO 63376			

REMARKS

This receipt was generated by the automated BLM Collections and Billing System and is a paper representation of a portion of the official electronic record contained therein.

MAINTENANCE FEE PAYMENT

\$100.00 MAINTENANCE FEE PAYMENT DUE ON OR BEFORE AUGUST 31, 2001
 IN LIEU OF ASSESSMENT WORK FOR THE UPCOMING ASSESSMENT
 YEAR BEGINNING SEPTEMBER 1 OF THE YEAR NOTED ABOVE.

Bureau Of Land Management
 Arizona State Office
 222 North Central Avenue
 Phoenix, AZ. 85004-2203

COUNT: 1 \$ 100 INT: C
 FOR OFFICIAL USE ONLY

THE CLAIMS ARE SITUATED IN PINAL COUNTY,
 ARIZONA.

BLM SERIAL NUMBERS	NAMES OF CLAIMS OR SITES
A MC <u>339163</u> THRU A MC _____	_____
COUNTY BOOK/DOCKET <u>1996-011-870</u> PAGE(S) OR FEE NO(S) <u>N/A</u>	
A MC _____ THRU A MC _____	_____
COUNTY BOOK/DOCKET _____, PAGE(S) OR FEE NO(S) _____	

(OR) IF NOT CONSECUTIVE NUMBERS LIST SEPARATELY BELOW:

BLM SERIAL NUMBERS	NAME OF CLAIMS/SITES	COUNTY BOOK/DOCKET & PAGE OR FEE NUMBER
A MC _____	_____	_____
A MC _____	_____	_____
A MC _____	_____	_____
A MC _____	_____	_____
A MC _____	_____	_____
A MC _____	_____	_____
A MC _____	_____	_____
A MC _____	_____	_____
A MC _____	_____	_____
A MC _____	_____	_____
A MC _____	_____	_____

CLAIMANT'S NAME: DAVID STONE

ADDRESS: 3833 HERMITAGE CITY: ST. PETERS STATE: MO

CHECK HERE IF THIS IS A CHANGE OF ADDRESS PHONE: (636) 936 1185 ZIP: 63376

SIGNATURE: David Stone
 TO RECORD WITH THE COUNTY, ONE CLAIMANT OR THE AGENT MUST SIGN

LIST ALL ADDITIONAL OWNERS ON REVERSE SIDE OF THIS FORM

FOR OFFICIAL USE ONLY

ENTERED INTO COMPUTER: 10/17/01 PH 10/27/01
 DATE INITIALS VERIFIED

TIME STAMP

2001 AUG 27 A 10:27

RECEIVED
 BOARD OF
 LAND MANAGEMENT

43 CFR 3833.0-5(e) (August 30, 1994) REQUIRES THAT THE NAMES OF ALL OF THE OWNERS AND THEIR CURRENT ADDRESSES SHALL BE IDENTIFIED ON ALL INSTRUMENTS REQUIRED TO BE RECORDED OR FILED BY THE REGULATIONS, 43 CFR SUBPART 3833.

CLAIMANT'S NAME: _____

ADDRESS: _____ CITY: _____ STATE: _____

CHECK HERE IF THIS IS CHANGE OF ADDRESS PHONE: () _____ ZIP: _____

CLAIMANT'S NAME: _____

ADDRESS: _____ CITY: _____ STATE: _____

CHECK HERE IF THIS IS CHANGE OF ADDRESS PHONE: () _____ ZIP: _____

CLAIMANT'S NAME: _____

ADDRESS: _____ CITY: _____ STATE: _____

CHECK HERE IF THIS IS CHANGE OF ADDRESS PHONE: () _____ ZIP: _____

CLAIMANT'S NAME: _____

ADDRESS: _____ CITY: _____ STATE: _____

CHECK HERE IF THIS IS CHANGE OF ADDRESS PHONE: () _____ ZIP: _____

CLAIMANT'S NAME: _____

ADDRESS: _____ CITY: _____ STATE: _____

CHECK HERE IF THIS IS CHANGE OF ADDRESS PHONE: () _____ ZIP: _____

CLAIMANT'S NAME: _____

ADDRESS: _____ CITY: _____ STATE: _____

CHECK HERE IF THIS IS CHANGE OF ADDRESS PHONE: () _____ ZIP: _____

CLAIMANT'S NAME: _____

ADDRESS: _____ CITY: _____ STATE: _____

CHECK HERE IF THIS IS CHANGE OF ADDRESS PHONE: () _____ ZIP: _____

**United States Department of the Interior
Bureau of Land Management**
BUSINESS & SUPPORT SVCS DIV
222 N CENTRAL AVE
PHOENIX, AZ 85004 -2203
Phone: (602) 417-9200

Receipt	
No:	366690

Transaction #: 385321					
Date of Transaction: 08/28/2001					
CUSTOMER:		DAVID STONE 3833 HERMITAGE SAINT PETERS,MO 63376			
LINE #	QTY	COMMODITY / SUBJECT / ACTION / PRODUCT	REMARKS	UNIT PRICE	TOTAL
1	1.00	LOCATABLE MINERALS / MINING CLAIMS-NOT NEW-UNADJUD.ONE AUTH NO. ONLY / MINING CLAIM MONEY RECEIVED (455)	MAINT 2002 (1)	- n/a -	\$100.00
TOTAL:					\$100.00

PAYMENT INFORMATION			
1	AMOUNT:	\$100.00	POSTMARKED: N/A
	TYPE:	CHECK	RECEIVED: 08/27/2001
	CHECK NO:	8199	
	NAME:	STONE, DAVID L 3833 HERMITAGE SAINT PETERS MO 63376	

REMARKS
PHONE: SEE DOC

CASE SERIAL NUMBER INFORMATION		
TRNS #	LINE #	CASES
385321	1	AMC339163/\$100.00

This receipt was generated by the automated BLM Collections and Billings System and is a paper representation of a portion of the official electronic record contained therein.

Receipt #: 170534

Lead #: 339163

Amount Received: 100.

Date: 8-17-00

Transaction #: 183685

AMC #	Code	\$\$\$\$\$
339163	482	100.

AMC #	Code	\$\$\$\$\$

Total: 100.

- 480---POL-----\$5
- 481---NOI-----\$5
- 482---Maint.---\$100
- 396---Trf.-----\$5
- 635---Amd.-----\$5
- 379---Refund

Entered: Jor 8.18.00
Date

Verified: AS AUG 21 2000
Date

Sent to Accounts: AUG 21 2000
Date

Earned by Accounts: _____
Date

RECEIVED
BUREAU OF
LAND MANAGEMENT

AUG 17 11 44 AM '00

ARIZONA
STATE OFFICE
PHOENIX

MAINTENANCE FEE PAYMENT

**\$100.00 MAINTENANCE FEE PAYMENT DUE ON OR BEFORE AUGUST 31, 192000
IN LIEU OF ASSESSMENT WORK FOR THE UPCOMING ASSESSMENT
YEAR BEGINNING SEPTEMBER 1 OF THE YEAR NOTED ABOVE.**

Bureau Of Land Management
Arizona State Office
222 North Central Avenue
Phoenix, AZ. 85004-2203

COUNT: 1 \$ 100 INT: C
FOR OFFICIAL USE ONLY

THE CLAIMS ARE SITUATED IN PINAL COUNTY,
ARIZONA.

BLM SERIAL NUMBERS

NAMES OF CLAIMS OR SITES

A MC 339163 THRU A MC _____

COUNTY BOOK/DOCKET 1996-01-870 PAGE(S) OR FEE NO(S) N/A

A MC _____ THRU A MC _____

COUNTY BOOK/DOCKET _____, PAGE(S) OR FEE NO(S) _____

(OR) IF NOT CONSECUTIVE NUMBERS LIST SEPARATELY BELOW:

BLM SERIAL NUMBERS	NAME OF CLAIMS/SITES	COUNTY BOOK/DOCKET & PAGE OR FEE NUMBER
A MC _____	_____	_____
A MC _____	_____	_____
A MC _____	_____	_____
A MC _____	_____	_____
A MC _____	_____	_____
A MC _____	_____	_____
A MC _____	_____	_____
A MC _____	_____	_____
A MC _____	_____	_____
A MC _____	_____	_____

AUG US 7 13 2000

CLAIMANT'S NAME: DAVID STONE

ADDRESS: 3833 HERMITAGE CITY: ST. PETERS STATE: MO

CHECK HERE IF THIS IS A CHANGE OF ADDRESS PHONE: (636) 936 1185 ZIP: 63376

SIGNATURE: David Stone
TO RECORD WITH THE COUNTY, ONE CLAIMANT OR THE AGENT MUST SIGN

LIST ALL ADDITIONAL OWNERS ON REVERSE SIDE OF THIS FORM

FOR OFFICIAL USE ONLY
ENTERED INTO COMPUTER: 8-18-00 LS AUG 21 200
DATE INITIALS VERIFIED

TIME STAMP

43 CFR 3833.0-5(e) (August 30, 1994) REQUIRES THAT THE NAMES OF ALL OF THE OWNERS AND THEIR CURRENT ADDRESSES SHALL BE IDENTIFIED ON ALL INSTRUMENTS REQUIRED TO BE RECORDED OR FILED BY THE REGULATIONS, 43 CFR SUBPART 3833.

CLAIMANT'S NAME: _____

ADDRESS: _____ CITY: _____ STATE: _____

CHECK HERE IF THIS IS CHANGE OF ADDRESS PHONE: () _____ ZIP: _____

CLAIMANT'S NAME: _____

ADDRESS: _____ CITY: _____ STATE: _____

CHECK HERE IF THIS IS CHANGE OF ADDRESS PHONE: () _____ ZIP: _____

CLAIMANT'S NAME: _____

ADDRESS: _____ CITY: _____ STATE: _____

CHECK HERE IF THIS IS CHANGE OF ADDRESS PHONE: () _____ ZIP: _____

CLAIMANT'S NAME: _____

ADDRESS: _____ CITY: _____ STATE: _____

CHECK HERE IF THIS IS CHANGE OF ADDRESS PHONE: () _____ ZIP: _____

CLAIMANT'S NAME: _____

ADDRESS: _____ CITY: _____ STATE: _____

CHECK HERE IF THIS IS CHANGE OF ADDRESS PHONE: () _____ ZIP: _____

CLAIMANT'S NAME: _____

ADDRESS: _____ CITY: _____ STATE: _____

CHECK HERE IF THIS IS CHANGE OF ADDRESS PHONE: () _____ ZIP: _____

CLAIMANT'S NAME: _____

ADDRESS: _____ CITY: _____ STATE: _____

CHECK HERE IF THIS IS CHANGE OF ADDRESS PHONE: () _____ ZIP: _____

**United States Department of the Interior
Bureau of Land Management**
BUSINESS & SUPPORT SVCS DIV
222 N CENTRAL AVE
PHOENIX, AZ 85004 -2203
Phone: (602) 417-9200

Receipt	
No:	170534

Transaction #: 183685					
Date of Transaction: 08/17/2000					
CUSTOMER:		DAVID STONE 3833 HERMITAGE SAINT PETERS,MO 63376			
LINE #	QTY	COMMODITY / SUBJECT / ACTION / PRODUCT	REMARKS	UNIT PRICE	TOTAL
1	1	LOCATABLE MINERALS / MINING CLAIMS-ACCOUNTS/UNADJUDICATED / MINING CLAIM MONEY RECEIVED (455)	MAINT 2001 (1)	- n/a -	\$100.00
TOTAL:					\$100.00

PAYMENT INFORMATION			
1	AMOUNT:	\$100.00	POSTMARKED: 08/14/2000
	TYPE:	CHECK	RECEIVED: 08/17/2000
	CHECK NO:	7585	
	NAME:	STONE, DAVID L 3833 HERMITAGE SAINT PETERS MO 63376	

REMARKS
314-936-1185

CASE SERIAL NUMBER INFORMATION		
TRNS #	LINE #	CASES
183685	1	AMC339163

This receipt was generated by the automated BLM Collections and Billings System and is a paper representation of a portion of the official electronic record contained therein.

MAINTENANCE FEE PAYMENT

\$100.00 MAINTENANCE FEE PAYMENT DUE ON OR BEFORE AUGUST 31, 1999
 IN LIEU OF ASSESSMENT WORK FOR THE UPCOMING ASSESSMENT
 YEAR BEGINNING SEPTEMBER 1 OF THE YEAR NOTED ABOVE.

Bureau Of Land Management
 Arizona State Office
 222 North Central Avenue
 Phoenix, AZ. 85004-2203

339163

COUNT: 1 \$ 100 INT: CD
 FOR OFFICIAL USE ONLY

THE CLAIMS ARE SITUATED IN PINAL COUNTY,
 ARIZONA.

BLM SERIAL NUMBERS NAMES OF CLAIMS OR SITES

A MC 339163 THRU A MC _____

COUNTY BOOK/DOCKET 1996-011-870, PAGE(S) OR FEE NO(S) N/A

A MC _____ THRU A MC _____

COUNTY BOOK/DOCKET _____, PAGE(S) OR FEE NO(S) _____

(OR) IF NOT CONSECUTIVE NUMBERS LIST SEPARATELY BELOW:

BLM SERIAL NUMBERS	NAME OF CLAIMS/SITES	COUNTY BOOK/DOCKET & PAGE OR FEE NUMBER
A MC _____	_____	_____
A MC _____	_____	_____
A MC _____	_____	_____
A MC _____	_____	_____
A MC _____	_____	_____
A MC _____	_____	_____
A MC _____	_____	_____
A MC _____	_____	_____
A MC _____	_____	_____
A MC _____	_____	_____
A MC _____	_____	_____

Aug 12, 1999

CLAIMANT'S NAME: DAVID STONE

ADDRESS: 3833 HERMITAGE CITY: ST PETERS STATE: MO

CHECK HERE IF THIS IS A CHANGE OF ADDRESS

PHONE: ³¹⁴(636) 936 1185 ZIP: 63376

SIGNATURE: David Stone
 TO RECORD WITH THE COUNTY, ONE CLAIMANT OR THE AGENT MUST SIGN

LIST ALL ADDITIONAL OWNERS ON REVERSE SIDE OF THIS FORM

FOR OFFICIAL USE ONLY

ENTERED INTO COMPUTER: 8/31/99 DATE SB INITIALS TRX 11-15-99 VERIFIED

TIME STAMP

AUG 26 10 12 AM '99

RECEIVED
 BUREAU OF
 LAND MANAGEMENT

UNITED STATES
DEPARTMENT OF THE INTERIOR
BUREAU OF LAND MANAGEMENT

RECEIPT AND ACCOUNTING ADVICE

NO. 2296918
08/26/99

07

CD/AZ

Subject: CLAIM MAINTENANCE FEE 2000 2 48 13 100.00

Applicant: DAVID STONE
3833 HERMITAGE
ST PETERS MO 63376

CK 6928

Remitter:

Assignor:

LEASE MANAGEMENT DATA NEW UPDATE PAYMENT

ORIGINAL SERIAL NO.	ASG.	TYPE	ST.	CTY.	FUND SYMBOL	ACRES/UNITS	RATE
AMC 339163							

AMOUNT	ANV. DATE	EXP. DATE	BILL CYC.	S/C	DISTRICT	NEXT BILL	MISC. DATA	U of M	ACTUAL UNITS

ASSIGNMENT SERIAL NO.	ASG.	TYPE	ST.	CTY.	FUND SYMBOL	ACRES/UNITS	RATE

AMOUNT	ANV. DATE	EXP. DATE	BILL CYC.	S/C	DISTRICT	NEXT BILL	MISC. DATA	U of M	ACTUAL UNITS

APPLY REMITTANCE

ACTION	FUND SYMBOL	CTY.	AMOUNT
FILING FEE			
RENTAL			
UNEARNED			
REFUND			
TOTAL			
AMOUNT DUE			

Remarks:

BY: _____ DATE: _____

Lease in Escrow?
 KGS? Of Interest?
 Auto Escalates? Operating Rights?
 Auto Renew? Operator
 Bond Filed?

FOR MMS USE ONLY

BILLEE	FOREST REFUGE
NUMBER	
OCS SECTION	
CODE	

339163

NOTICE OF INTENT TO RENEW MINING CLAIM

\$100 CLAIM MAINTENANCE FEE INCLUDED FOR PERIOD 9/1/98-9/1/99

CLAIM NAME: DMMS

CLAIM NUMBER: #339163

DAVID STONE HAS PERFORMED \$100⁰⁰/₁₀₀ MINIMUM WORTH OF WORK BETWEEN 9/1/97 AND 9/1/98.

CLAIM SITUATED IN FLORENCE MINING DISTRICT, PINAL COUNTY,
RECORDED IN THE OFFICE OF THE COUNTY RECORDER OF SAID
COUNTY BOOK 196-011-870

LOCATION IS SECTION 18, TOWNSHIP 2S, RANGE 11E,
GILA SALT RIVER BASIN AND MERIDIAN

THIS FORM IS IN LIEU OF THE STANDARD MAINTENANCE
FORM BEING SENT TO MEAS SUGGESTED BY BLM ON 8/17/98.

David Stone

ENTERED IN COMPUTER

SB 8/20/98

VERIFIED

AUG 25 1998

[Signature]

ARIZONA
STATE OF MINING
PHOENIX, ARIZONA

AUG 19 9 55 AM '98

RECEIVED
BUREAU OF
LAND MANAGEMENT

When recorded, mail to:

Name: SEE BELOW

Address: _____

City/State/Zip Code: _____

RECEIVED
BUREAU OF
LAND MANAGEMENT
Aug 19 9 55 AM '99
ARIZONA
STATE OFFICE
PHOENIX, ARIZONA

Space above this line for Recorder's use

AFFIDAVIT OF PERFORMANCE OF ANNUAL WORK (Mining Claim)

State of ARIZONA)

County of PINAL) ss.

I, DAVID STONE Name

3833 HERMITAGE Address

ST PETERS City, MISSOURI State, 63376-6809 Zip

being first duly sworn according to law, depose and say that I am a citizen of the United States, more than eighteen years of age, and that all of the facts set forth in this affidavit are true and correct according to the best of my knowledge, information and belief:

1. That I am personally acquainted with the mining claim named DMM S 4339163, situated in the FLORENCE Mining District, PINAL County, _____, the location of which is recorded in the office of the County Recorder of said County in Book 1996-011-870, Page(s) N/A. Notice of location is posted in Section 18, Township 2S, Range 11E, GILA SALT RIVER Base and Meridian;

2. That between the dates of 9/1/97 and 9/1/98 at least ONE HUNDRED (\$ 100.00) dollars worth of work and improvements were done and performed upon this claim not including location work;

3. That the work and improvements were made by and at the expense of DAVID STONE, owner(s) of the mine for the purpose of complying with the laws of the United States pertaining to assessments of annual work;

4. That the following individuals were employed to perform the work and improvements alleged herein: WITNESSED BY PAT GALLOWAY, CHRIS KELLER WAS A CONSULTANT;

5. The work and improvements performed were MINIMUM OF 24 HOURS OF LABOR, DIGGING AND USING PICK AXE TO OBTAIN SAMPLES, INDEPENDENT STUDIES TO MAP UNDERGROUND WATER AND MINERAL /QUARTZ DEPOSITS

Dated: 8/15/98

David Steen
Signature

SUBSCRIBED AND SWORN TO before me, a Notary Public, this 15TH day of AUGUST,
1998, by HARRY E. ACKROYD

My Commission Expires: 08/18/2001

Harry E. Ackroyd
Notary Public

Harry E. Ackroyd, Sr.
Notary Public, State of Missouri
County of St. Charles
My Commission Exp. 08/18/2001

UNITED STATES
DEPARTMENT OF THE INTERIOR
BUREAU OF LAND MANAGEMENT

RECEIPT AND ACCOUNTING ADVICE

NO. 2389451 04

TC/AZ

08/19/98

Subject: CLAIM MAINTENANCE FEE 1999

2 17 13

100.00

Applicant:

DAVID STONE
3833 HERMITAGE LN
SAINT PETERS MO 63376

CK 6240

Remitter: 314 936-1185

Assignor:

LEASE MANAGEMENT DATA NEW UPDATE PAYMENT

ORIGINAL SERIAL NO.	ASG.	TYPE	ST.	CTY.	FUND SYMBOL	ACRES/UNITS	RATE
AMC 339163							

AMOUNT	ANV. DATE	EXP. DATE	BILL CYC.	S/C	DISTRICT	NEXT BILL	MISC. DATA	U of M	ACTUAL UNITS

ASSIGNMENT SERIAL NO.	ASG.	TYPE	ST.	CTY.	FUND SYMBOL	ACRES/UNITS	RATE

AMOUNT	ANV. DATE	EXP. DATE	BILL CYC.	S/C	DISTRICT	NEXT BILL	MISC. DATA	U of M	ACTUAL UNITS

APPLY REMITTANCE				Remarks:
ACTION	FUND SYMBOL	CTY.	AMOUNT	
FILING FEE				
RENTAL				
UNEARNED				
REFUND				
TOTAL				
AMOUNT DUE				

BY:

DATE:

Lease in Escrow?

KGS?

Auto Escalates?

Auto Renew?

Of Interest?

Operating Rights?

Operator

Bond Filed?

FOR MMS USE ONLY

BILLEE		FOREST REFUGE
NUMBER		
OCS SECTION		
CODE		

Amc 339163
ERS

When recorded, mail to:

Name: _____

Address: _____

City/State/Zip Code: _____

RECEIVED
BUREAU OF
LAND MANAGEMENT
ARIZONA
STATE OFFICE
PHOENIX, ARIZONA

SEP 2 10 33 AM '97

Space above this line for Recorder's use

AFFIDAVIT OF PERFORMANCE OF ANNUAL WORK (Mining Claim)

State of ARIZONA)

County of PINAL)

ss.

I, DAVID STONE Name

3833 HERMITAGE Address

ST. PETERS City, MISSOURI State, 63376-6809 Zip

being first duly sworn according to law, depose and say that I am a citizen of the United States, more than eighteen years of age, and that all of the facts set forth in this affidavit are true and correct according to the best of my knowledge, information and belief:

1. That I am personally acquainted with the mining claim named DMMS #339163, situated in the FLORENCE Mining District, PINAL County, _____, the location of which is recorded in the office of the County Recorder of said County in Book 1996-011-870, Page(s) N/A. Notice of location is posted in Section 18, Township 2S, Range 11E, GILA SALT RIVER Base and Meridian;

2. That between the dates of 9/1/96 and 9/1/97 at least ONE HUNDRED (\$ 100.00) dollars worth of work and improvements were done and performed upon this claim not including location work;

3. That the work and improvements were made by and at the expense of DAVID STONE, owner(s) of the mine for the purpose of complying with the laws of the United States pertaining to assessments of annual work;

4. That the following individuals were employed to perform the work and improvements alleged herein: PAT GALLOWAY;

5. The work and improvements performed were TESTING AND SAMPLING.

ENTERED IN COMPUTER
10-2-97

Postmarked time

Dated: 8/25/97

David Stone
Signature

SUBSCRIBED AND SWORN TO before me, a Notary Public, this 25th day of August, 1997, by David Stone

My Commission Expires: **SHARON I. WEIN**
NOTARY PUBLIC, STATE OF MISSOURI
MY COMMISSION EXPIRES 11/28/98
ST. CHARLES COUNTY

Sharon I. Wein
Notary Public

REMOVED IN ORIGINAL

David Stone
3833 Hermitage Lane
St. Peters, MO 63376



RECEIVED
BUREAU OF
LAND MANAGEMENT

SEP 2 10 33 AM '97

ARIZONA
STATE OFFICE
PHOENIX, ARIZONA

Postmarked timely
OK

~~U.S. Department of the Interior~~

Bureau of Land Management

~~Arizona State Office~~

~~3207 N. 7th Street~~

P.O. I

Phoen

BLM-563 850112093 1896 22 08/30/97
NOTIFY SENDER OF NEW ADDRESS
BUREAU OF LAND MGMT
PO BOX 555
PHOENIX AZ 85001-0555

10 01 51 11 08 01 18 05



UNITED STATES
DEPARTMENT OF THE INTERIOR
BUREAU OF LAND MANAGEMENT

RECEIPT AND ACCOUNTING ADVICE

NO. 2372943 04

TC/AZ

09/02/97

Subject: CLAIM MAINTENANCE FEE 1998

2 73 13

100.00

Applicant:

DAVID & MARIBETH STONE
3833 HERMITAGE LN
SAINT PETERS MD 63376

Remitter: CK 5625
314-936-1185

Assignor:

LEASE MANAGEMENT DATA NEW UPDATE PAYMENT

ORIGINAL SERIAL NO.	ASG.	TYPE	ST.	CTY.	FUND SYMBOL	ACRES/UNITS	RATE
AMC 339163							

AMOUNT	ANV. DATE	EXP. DATE	BILL CYC.	S/C	DISTRICT	NEXT BILL	MISC. DATA	U of M	ACTUAL UNITS

ASSIGNMENT SERIAL NO.	ASG.	TYPE	ST.	CTY.	FUND SYMBOL	ACRES/UNITS	RATE

AMOUNT	ANV. DATE	EXP. DATE	BILL CYC.	S/C	DISTRICT	NEXT BILL	MISC. DATA	U of M	ACTUAL UNITS

APPLY REMITTANCE			
ACTION	FUND SYMBOL	CTY.	AMOUNT
FILING FEE			
RENTAL			
UNEARNED			
REFUND			
TOTAL			
AMOUNT DUE			

Remarks:

BY: _____ DATE: _____

- Lease in Escrow?
- KGS? Of Interest?
- Auto Escalates? Operating Rights?
- Auto Renew? Operator
- Bond Filed?

FOR MMS USE ONLY		
BILLEE	NUMBER	FOREST REFUGE
OCS SECTION		
CODE		

339163

RECEIVED
BUREAU OF
LAND MANAGEMENT

SEP 3 10 46 AM '96

ARIZONA
STATE OFFICE
PHOENIX, ARIZONA

When recorded, mail to:

Name: _____

Address: _____

City/State/Zip Code: _____

Space above this line for Recorder's use

AFFIDAVIT OF PERFORMANCE OF ANNUAL WORK

(Mining Claim)

State of ARIZONA)

County of PINAL)

) ss.

339163

I, DAVID STONE

Name

3833 HERMITAGE

Address

ST. PETERS

City

MISSOURI

State

63376-6809

Zip

being first duly sworn according to law, depose and say that I am a citizen of the United States, more than eighteen years of age, and that all of the facts set forth in this affidavit are true and correct according to the best of my knowledge, information and belief:

1. That I am personally acquainted with the mining claim named DMMS, situated in the FLORENCE Mining District,

PINAL County, the location of which is recorded in

the office of the County Recorder of said County in Book ^{AS FEE} 1996-011-870, Page(s) N/A.

Notice of location is posted in Section 18, Township 25,

Range 11E, GILA SALT RIVER

Base and Meridian;

2. That between the dates of 4/4/96 and 9/1/96

at least ONE HUNDRED (\$ 100.00) dollars worth of work and improvements were done and performed upon this claim not including location work;

3. That the work and improvements were made by and at the expense of DAVID STONE

, owner(s) of the mine for the purpose of complying with the laws of the United States pertaining to assessments of annual work;

4. That the following individuals were employed to perform the work and improvements alleged herein: _____

PAT GALLOWAY


5. The work and improvements performed were PURCHASING EQUIPMENT, NON DESTRUCTIVE TESTING AND SAMPLING.

ENTERED IN COMPUTER

Postmarked OCT 7 1996
NOV 25 1996 ERS

1594

David Stone
3833 Hermitage
St. Peters, MO 63376



RECEIVED
BUREAU OF
LAND MANAGEMENT

SEP 3 10 46 AM '96

ARIZONA
STATE OFFICE
PHOENIX, ARIZONA

Bureau of Land Management
Department of Mining Claims
3707 North 7th Street
Phoenix, AZ 85011



UNITED STATES
DEPARTMENT OF THE INTERIOR
BUREAU OF LAND MANAGEMENT

RECEIPT AND ACCOUNTING ADVICE

NO. 2263827 04

TC/AZ

09/04/96

Subject: CLAIM MAINTENANCE FEE 1997

2 18 13

100.00

Applicant: DAVID STONE
3833 HERMITAGE
ST PETERS MISSOURI 63376

Remitter: CK 5002

Assignor:

LEASE MANAGEMENT DATA									
<input type="checkbox"/> NEW <input type="checkbox"/> UPDATE <input type="checkbox"/> PAYMENT									
ORIGINAL SERIAL NO.	ASG.	TYPE	ST.	CTY.	FUND SYMBOL			ACRES/UNITS	RATE
AMC 339163									
AMOUNT	ANV. DATE	EXP. DATE	BILL CYC.	S/C	DISTRICT	NEXT BILL	MISC. DATA	U of M	ACTUAL UNITS
ASSIGNMENT SERIAL NO.	ASG.	TYPE	ST.	CTY.	FUND SYMBOL			ACRES/UNITS	RATE
AMOUNT	ANV. DATE	EXP. DATE	BILL CYC.	S/C	DISTRICT	NEXT BILL	MISC. DATA	U of M	ACTUAL UNITS

APPLY REMITTANCE			
ACTION	FUND SYMBOL	CTY.	AMOUNT
FILING FEE			
RENTAL			
UNEARNED			
REFUND			
TOTAL			
AMOUNT DUE			

Remarks:

Amc 339163

BY:

DATE:

Lease in Escrow?
 KGS? Of Interest?
 Auto Escalates? Operating Rights?
 Auto Renew? Operator
 Bond Filed?

FOR MMS USE ONLY

BILLEE		FOREST REFUGE
NUMBER		
OCS SECTION		
CODE		

UNITED STATES
DEPARTMENT OF THE INTERIOR
BUREAU OF LAND MANAGEMENT

RECEIPT AND ACCOUNTING ADVICE

NO. 2263827 04

TC/AZ

09/04/96

Subject: CLAIM MAINTENANCE FEE 1997

2 18 13

100.00

Applicant:

DAVID STONE
3833 HERMITAGE
ST PETERS MISSOURI 63376

Remitter: CK 5002

Assignor:

LEASE MANAGEMENT DATA										<input type="checkbox"/> NEW		<input type="checkbox"/> UPDATE		<input type="checkbox"/> PAYMENT	
ORIGINAL SERIAL NO.		ASG.	TYPE	ST.	CTY.	FUND SYMBOL			ACRES/UNITS		RATE				
AMC 339163															
AMOUNT	ANV. DATE	EXP. DATE	BILL CYC.	S/C	DISTRICT	NEXT BILL	MISC. DATA	U of M	ACTUAL UNITS						
ASSIGNMENT SERIAL NO.		ASG.	TYPE	ST.	CTY.	FUND SYMBOL			ACRES/UNITS		RATE				
AMOUNT	ANV. DATE	EXP. DATE	BILL CYC.	S/C	DISTRICT	NEXT BILL	MISC. DATA	U of M	ACTUAL UNITS						
APPLY REMITTANCE					Remarks:										
ACTION	FUND SYMBOL	CTY.	AMOUNT												
FILING FEE															
RENTAL															
UNEARNED															
REFUND															
TOTAL															
AMOUNT DUE															
<input type="checkbox"/> Lease in Escrow? <input type="checkbox"/> KGS? <input type="checkbox"/> Auto Escalates? <input type="checkbox"/> Auto Renew?					BY: _____ DATE: _____										
					FOR MMS USE ONLY										
					BILLEE NUMBER			FOREST REFUGE							
					OCS SECTION CODE										

NOTICE!!

These documents have been scanned!

Do not place un-scanned documents beneath this notice!

Do not remove this notice from this file!

GPO Jacket No. 560-102
Print Order 61540
Rise Business Services, LLC
Job=AZ15 7/15/2019



Box Number= AZ15162



Claim Begin-End: AMC339163-AMC339163

5 Miscellaneous



AZ15162-4

AMC338367-AMC339964

339163
Se

Please note the following address change:

From:

David Stone
8877 Valley Lane
Chagrin Falls, Ohio 44023

To:

David Stone
3833 Hermitage
Saint Peters, Missouri 63376

ARIZONA
STATE OFFICE
PHOENIX, ARIZONA


SEP 10 9 47 AM '96

RECEIVED
BUREAU OF
LAND MANAGEMENT

ENTERED IN COMPUTER

12-19-96 *SR was*

David Stone
3833 Hermitage Lane
St. Peters, MO 63376-6809



RECEIVED
BUREAU OF
LAND MANAGEMENT

SEP 10 9 47 AM '96

ARIZONA
STATE OFFICE
PHOENIX, ARIZONA

U.S. Dept. Of the Interior
Bureau of Land Management
Arizona State Office
3707 N. 7th Street
Phoenix, AZ 85014-5080



AMC 339163

Date Prepared: July 19, 1996

Lead A MC Number: A MC 339163

Ending A MC Number: A MC

CLAIM INDEX

SERIAL NUMBER

CLAIM NAME

CLAIMANT'S NAME

A MC 339163

DMMS

DAVID STONE

THIS IS CORRECT

David Stone

ARIZONA
STATE OFFICE
PHOENIX, ARIZONA

SEP 10 9 47 AM '96

RECEIVED
BUREAU OF
LAND MANAGEMENT

NOTICE!!

These documents have been scanned!

Do not place un-scanned documents beneath this notice!

Do not remove this notice from this file!

GPO Jacket No. 560-102
Print Order 61540
Rise Business Services, LLC
Job=AZ15 7/15/2019




Box Number= AZ15162



Claim Begin-End: AMC339163-AMC339163

6 Location Notices-Amendments and Supporting Documents



AZ15162-4 AMC338367-AMC339964

MINING CLAIM STATUS REPORT

4/12/96 DM

Lead Serial No. A MC 339163 THROUGH A MC _____

No. of Lode Claims 1

STATUS CHECKED BY J. Hobbs
Enter Action Code 669

No. of Placer Claims _____

No. of Association Placer _____
(Not Enough Locators Send Form Ltr.)

MTP CHECKED _____
(Reduced Size Copy Enclosed)

No. of Mill Sites _____

ORCA GEO CHECKED _____
(Copy Enclosed)

No. of Tunnel Sites _____

Timely Filed YES NO

WILDERNESS (WA) AREA CHECKED JA

Service Charge Correct YES NO
(This is Curable)

WHICH WA N/A

Location Fee Correct YES NO

Maintenance Fee Correct YES NO

Amount Paid \$ 135.00

Shortage \$ _____ Overage \$ _____

Over-the-Counter ✓ Mail _____

Township(s) 25

Range(s) 11 E

Section(s) 18

GENERAL JURISDICTION OF: BLM ✓ (or) WHICH NATIONAL FOREST _____

Enter Code 880 On Split Estate Land (Show Type of Patent - SX, PX, SRHE etc)

SX PAT 1113003

Enter Code 267 For Stockraising Homestead When Proper Notice Has Been Filed

N/A

STATUS

CLAIMS PARTIALLY VOID: Private Minerals _____ Withdrawn _____ Other _____

N/A

CLAIMS VOID: Private Minerals _____ Withdrawn _____ Other _____

N/A

ADD: DATE RECEIVED, ACTION CODE 482, IN REMARKS: 1995, 1996, 1997, 1998

SPECIAL INSTRUCTIONS FOR DATA INPUT: _____

COMMENTS _____

The United States of America,

To all to whom these presents shall come, Greeting:

WHEREAS under the provisions of Section 8 of the Act of June 28, 1936 (49 Stat. 1269), entitled "An Act To stop injury to the public grazing lands by preventing overgrazing and soil deterioration, to provide for their orderly use, improvement, and development, to stabilize the livestock industry dependent upon the public range, and for other purposes," as amended by Section 3 of the Act of June 26, 1936 (49 Stat. 1976), the State of Arizona, in exchange for certain other lands situated in said State, has selected the following described tracts of land:

Gila and Salt River Meridian, Arizona:

Township three south of Range ten east.

The Sections twenty-three, twenty-six, twenty-seven, twenty-eight, thirty-three, thirty-four and thirty-five.

Township two south of Range eleven east.

The Sections seven, seventeen and eighteen, containing, in the aggregate, six thousand four hundred forty-four acres and forty-four hundredths of an acre, according to the Official Plats of the Surveys of the said Lands, on file in the GENERAL LAND OFFICE.

NOW KNOW YE, That the UNITED STATES OF AMERICA, in consideration of the premises, and in conformity with the said Acts of Congress, HAS GIVEN AND GRANTED, and by these presents DOES GIVE AND GRANT, unto the said State of Arizona, in fee simple, the tracts of land above described; TO HAVE AND TO HOLD the same, together with all the rights, privileges, immunities, and appurtenances, of whatsoever nature thereunto belonging, unto the said State of Arizona, and to its assigns forever; subject to any vested and accrued water rights for mining, agricultural, manufacturing, or other purposes, and rights to ditches and reservoirs used in connection with such water rights, as may be recog-

1113003

nized and acknowledged by the local customs, laws, and decisions of courts; and there is reserved from the lands hereby granted, a right of way thereon for ditches or canals constructed by the authority of the United States. Reserving, also, to the United States, all minerals in the lands so granted, together with the right to prospect for, mine and remove the same, as authorized by the provisions of said section 8, as amended as aforesaid. The north half of the southeast quarter, the southwest quarter of the southeast quarter and the south half of the southwest quarter of said Section seven and the Lot one of said Section eighteen in Township two south of Range eleven east are subject to such rights for pipe line purposes as the Western Gas Company may have under Section 28 of the Act of February 25, 1920 (41 Stat. 457) and the south half of the south half of said Section seven in Township two south of Range eleven east is subject to such rights for telephone and telegraph line purposes as the Mountain States Telephone and Telegraph Company may have under the Act of March 4, 1911 (36 Stat. 1253).

IN TESTIMONY WHEREOF, I, Franklin D. Roosevelt,

President of the United States of America, have caused these letters to be made Patent, and the Seal of the General Land Office to be hereunto affixed.

GIVEN under my hand, at the City of Washington, the (SEAL) FEBRUARY day of 1920 in the year of our Lord one thousand nine hundred and FORTY-TWO and of the Independence of the United States the one hundred and SIXTY-FOUR

By the President, Franklin D. Roosevelt
 By Richard W. Talley Secretary
R. C. McIntosh

1113003 Chief, Patents Division.

RECORD OF PATENTS, Patent Number

General Land Office

When recorded, mail to:

Name: _____

Address: _____

City/State/Zip Code: _____

Space above this line for Recorder's use

NOTICE OF MINING CLAIM

A MC 339163

1. TYPE OF NOTICE: Location Amendment Relocation
2. TYPE OF CLAIM: Placer Lode Millsite Tunnelsite
3. The name and address of the Locator is
 Name: DAVID STONE
 Address: 8877 VALLEY LANE
 City/State/Zip Code: CHAGRIN FALLS, OH 44023
4. The name of the claim is DMMS
5. The date of the location is 4/4/96
6. The claim is 1500 feet long and 500 feet wide. The distance from the location monument to each end of the claim is 1500 feet in a NORTH direction and 500 feet in a EAST direction.
7. The general course of the claim is from the NORTH to the SOUTH
8. The location of the claim is in Section 18, Township 25, Range 11E,
GILA SALT RIVER Base and Meridian,
FLORENCE Mining District, PINAL County,
 State of ARIZONA
9. If amending or relocating, the previous claim name was _____
 recorded in Docket(Book) _____ page(s) _____
 Mining District, _____ County,
 State of _____
10. The location of the claim with reference to a natural object or permanent monument is DROMEDARY PEAK ELEVATION SURVEY MONUMENT

RECEIVED
BLM
ARIZONA STATE OFFICE
APR 4 3 41 PM '96

Dated: 4/4/96

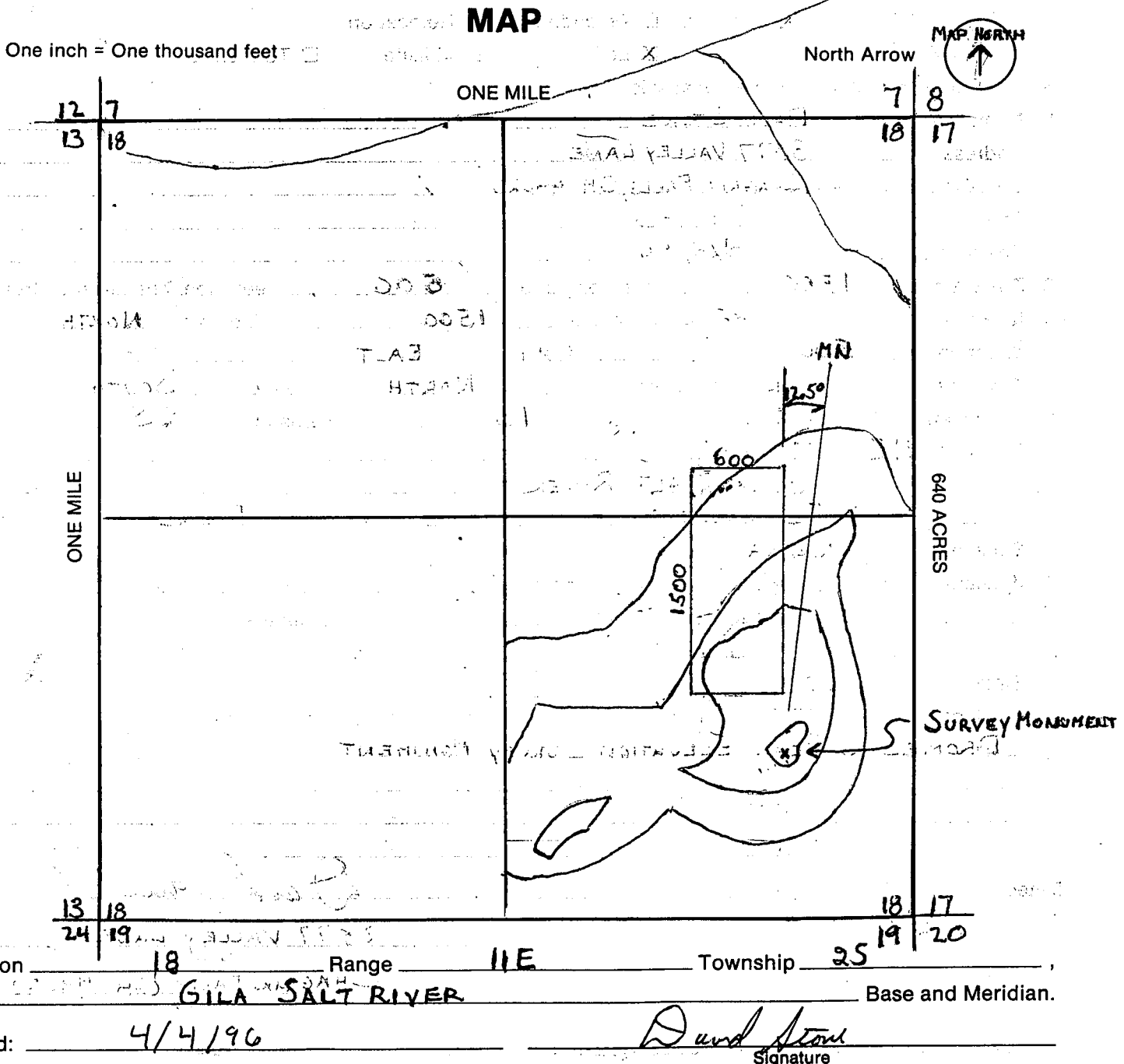
David Stone
Signature

8877 VALLEY LANE
Address

CHAGRIN FALLS OH 44023
City/State/Zip

MAP OF MINING CLAIM LOCATION

1. The name of the claim is DMMS ;
2. The SE corner of the claim is 400 feet in a NORTH direction to a survey monument or permanent natural object described as SURVEY MONUMENT ;
3. The type of location monument is SURVEY MONUMENT ;
The type of corner end monuments are STONE MONUMENT ;
4. The bearing and distance between the corners of the claim are beginning at the SE corner of the claim, 1500 feet in a HORIZONTAL NORTH direction to the NE corner, then 600 feet in a HORIZONTAL WEST direction to the NW corner, then 1500 feet in a HORIZONTAL SOUTH direction to the SW corner, then 600 feet in a HORIZONTAL EAST direction to the point of beginning.



GEOGRAPHIC STATE: ARIZONA MERIDIAN: 14 TOWNSHIP: 2-0S RANGE: 11-0E

SEC	SUBDIVISION	MTR	X-REFERENCE	NUMBER/TYPER/DISPOSITION/ACRES	PROPRIETOR/INTEREST/RELATIONSHIP
*01	N2S2SE	14	1-0S 13-0E	CASE: AZA 006373	US WEST COMMUNICATIO 100.00000% HOLDER
*08	SW,NWSE,S2NE	14	1-0S 14-0E	TYPE: 289100 ROW-FOREST LAND	
*09	N2	14	2-0S 12-0E	DISP: AUTHORIZED 06/24/71	
*10	N2			ACRS: 00006.440	
*11	N2N2				
*12	S2N2NW				
7	E2W2,E2			CASE: AZA 012318	COLUMBIA GAS DEV 100.00000% LESSEE
7	LOT 1-4			TYPE: 311111 O&G LSE NONCOMP PUB	
17	ALL			DISP: CLOSED 07/01/85	
18	E2W2,E2			ACRS: 01964.440	
18	LOT 1-4				
19	E2W2,E2			CASE: AZA 012319	COLUMBIA GAS DEV 100.00000% LESSEE
19	LOT 1-4			TYPE: 311111 O&G LSE NONCOMP PUB	
20	ALL			DISP: CLOSED 07/01/85	
29	ALL			ACRS: 01935.840	
30	E2W2,E2			CASE: AZA 012320	COLUMBIA GAS DEV 100.00000% LESSEE
30	LOT 1-4			TYPE: 311111 O&G LSE NONCOMP PUB	
31	E2W2,E2			DISP: CLOSED 07/01/85	
31	LOT 1-4			ACRS: 01297.280	
6	POR LOT 3	14	1-0S 11-0E	CASE: AZA 012856	BR REGIONAL OFFICE 100.00000% HOLDING AGENC
6	SWNE,SEW			TYPE: 231201 WDL-RECLAMATION	
6	LOT 1,2			DISP: AUTHORIZED 02/07/96	
				ACRS: 00274.780	
1	POR LOTS 3, 6	14	1-0N 8-0E	CASE: AZA 013452	BR REGIONAL OFFICE 100.00000% HOLDING AGENC
1	SWNE,S2NW,N2N2SW,N2NWSE	14	1-0S 10-0E	TYPE: 231201 WDL-RECLAMATION	
1	LOT 4,5	14	1-0S 11-0E	DISP: AUTHORIZED 05/23/25	
2	S2NE,SEW,N2SWNW	14	2-0S 12-0E	ACRS: 02673.290	
2	LOT 1-4				
3	POR LOT 3				
3	N2SEW				
21	ALL			CASE: AZA 014513	PIONEER PROD CORP 100.00000% LESSEE
33	ALL			TYPE: 311111 O&G LSE NONCOMP PUB	
				DISP: CLOSED 12/01/87	
				ACRS: 01280.000	
27	W2NE,W2,SE			CASE: AZA 014796	IREX OVERTHRUST AC 100.00000% LESSEE
27	LOT 1,2			TYPE: 311111 O&G LSE NONCOMP PUB	
28	ALL			DISP: CLOSED 03/01/85	
34	ALL			ACRS: 01899.770	

N/A

* = REJECTED/SEGREGATED/ASSIGNED-OUT

CASE TYPE: ALL DISPO: ALL

14 2-0S 11-0E

GEOGRAPHIC STATE: ARIZONA MERIDIAN: 14 TOWNSHIP: 2-05 RANGE: 11-0E

SEC	SUBDIVISION	NTR X-REFERENCE	NUMBER/TYPE/DISPOSITION/ACRES	PROPRIETOR/INTEREST/RELATIONSHIP
6	E2 LOT 3		CASE: AZA 017209	BR REGIONAL OFFICE 100.00000% HOLDING AGENC
6	SWNE, SENW		TYPE: 231270 WDL-RECLAMATION MIS	
6	LOT 1,2		DISP: CLOSED 03/03/92	
			ACRS: 00173.780	
11	E2NE		CASE: AZA 019097	AZ SHWY 100.00000% HOLDER
12	NW		TYPE: 289101 ROW-FS EASEMENT GRA	
			DISP: AUTHORIZED 10/27/83	
			ACRS: 00010.900	
1	S2NW, N2N2SW		CASE: AZA 020022	WILLIAMS LEWIS 100.00000% APPLICANT
			TYPE: 381600 MIN LOC IN REC WDL	
			DISP: CLOSED 04/05/85	
			ACRS: 00001.000	
35	PART		CASE: AZA 025811	PHILLIPS ERNEST 0.00000% OPERATOR
			TYPE: 380913 SURFACE MGT-NOTICE	PHILLIPS ERNEST 100.00000% CLAIMANT
			DISP: AUTHORIZED 10/09/87	
			ACRS: 00001.000	
27	PART		CASE: AZA 027451	CHAKAVERDE MINING CO 100.00000% CLAIMANT
28	PART		TYPE: 380910 SURFACE MGT-PLAN	
			DISP: AUTHORIZED 08/23/81	
			ACRS: 00001.000	
35	PART		CASE: AZA 027549	PRENTICE JAMES 0.00000% OPERATOR
			TYPE: 380913 SURFACE MGT-NOTICE	PRENTICE JAMES 100.00000% CLAIMANT
			DISP: CLOSED 03/24/92	
			ACRS: 00001.000	
1	N2SE		CASE: AZA 027613	JOHNSON ROBERT 100.00000% CLAIMANT
			TYPE: 380913 SURFACE MGT-NOTICE	
			DISP: CLOSED 03/25/92	
			ACRS: 00001.000	
32	PART		CASE: AZA 027656	NIHAILOV JOHN C 100.00000% CLAIMANT
33	PART		TYPE: 380913 SURFACE MGT-NOTICE	
			DISP: CLOSED 06/04/87	
			ACRS: 00001.000	
24	PART		CASE: AZA 027658	NINNERATH JOHN M 100.00000% CLAIMANT
			TYPE: 380913 SURFACE MGT-NOTICE	
			DISP: CLOSED 05/28/87	
			ACRS: 00001.000	

GEOGRAPHIC STATE: ARIZONA MERIDIAN: 14 TOWNSHIP: 2-09 RANGE: 11-0E

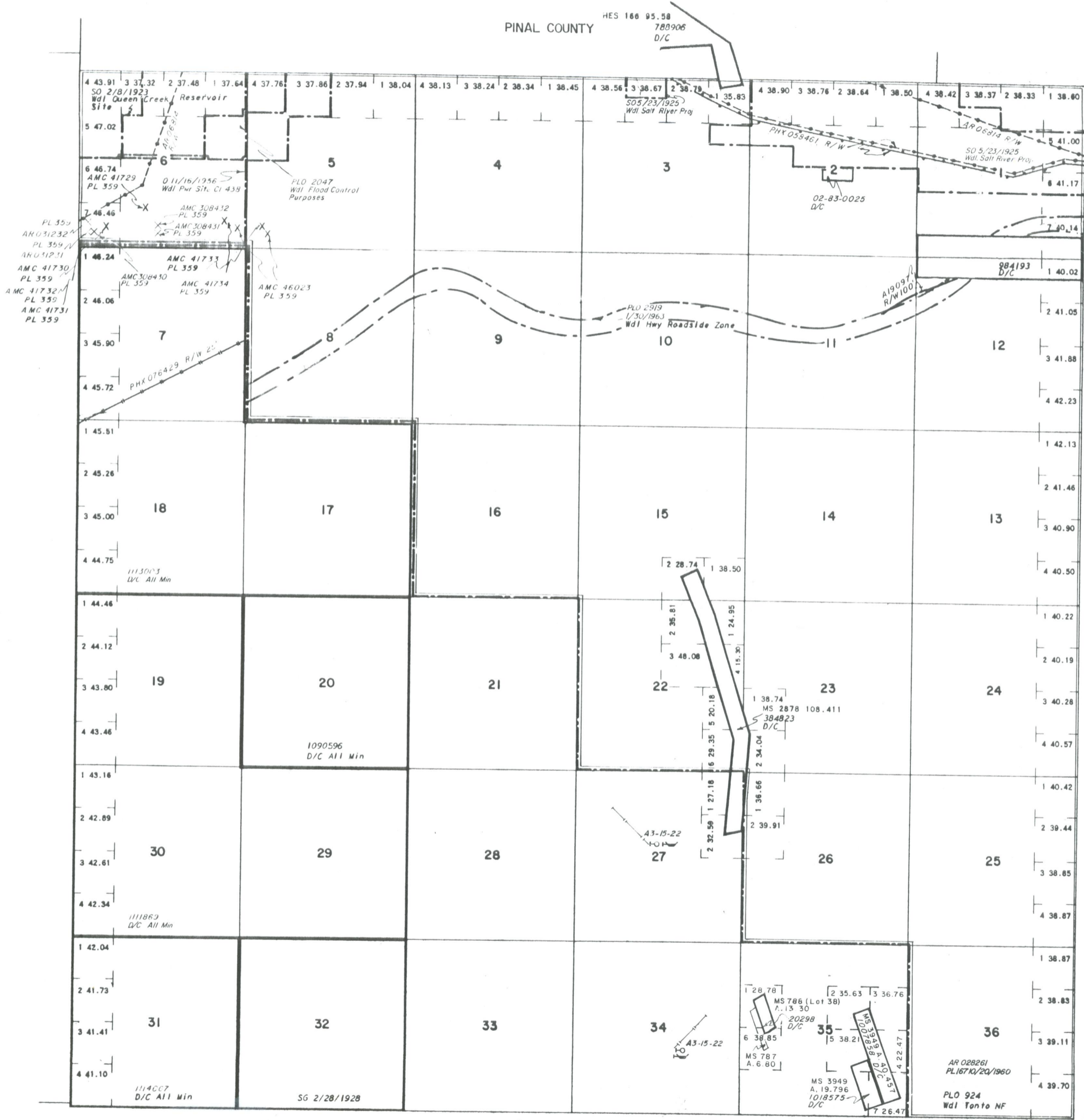
SEC	SUBDIVISION	NTR X-REFERENCE		NUMBER/TYPE/DISPOSITION/ACRES	PROPRIETOR/INTEREST/RELATIONSHIP
29	S2SW, NWSW	14	2-09 10-0E	CASE: AZA 027740	AZ UNIQUE BUGGY INC 100.00000% APPLICANT
30	N2NW, S2NE, NESE	14	3-09 11-0E	TYPE: 837000 RECREATION USE AUTH	
32	N2NE	14	4-09 10-0E	DISP: CLOSED 04/23/93	
33	W2SE, SENW, W2NW	14	4-09 11-0E	ACRS: 00001.000	
33	E2NESW				
35	S2S2				
36	SENE, N2SE, NESW, W2SW				
1	N2	14	1-09 8-0E	CASE: AZAR 0006814	BR AZ PROJECT OFF 100.00000% HOLDER
2	LOT 1,2	14	1-09 10-0E	TYPE: 285004 ROW-POWER TRANS-IRR	
6	S2N2, E2SW	14	1-09 11-0E	DISP: AUTHORIZED 12/16/54	
6	LOT 2,6,7	14	1-09 12-0E	ACRS: 00083.640	
		14	2-09 10-0E		
		14	2-09 12-0E		
1	PROT S2S2N2, N2S2	14	1-09 11-0E	CASE: AZPHX 0053144	MAGMA COPPER CO 100.00000% PERMITTEE
2	PROT N2	14	2-09 10-0E	TYPE: 284200 RR & STATIONS OUTSI	
3	PROT NENE	14	2-09 12-0E	DISP: AUTHORIZED 05/25/22	
5	PROT NWNWNW			ACRS: 00345.790	
6	PROT NE, SENW, SW				
1	PROT S2N2, NWNWSE	14	1-09 8-0E	CASE: AZPHX 0053461	SRP PUBLIC LANDS DIV 99.94000% HOLDER
2	PROT N2	14	1-09 10-0E	TYPE: 285004 ROW-POWER TRANS-IRR	
3	PROT NE	14	1-09 11-0E	DISP: AUTHORIZED 08/07/25	
		14	1-09 12-0E	ACRS: 01115.760	
		14	2-09 12-0E		
7	SESW, SE	14	4-09 9-0E	CASE: AZPHX 0076429	EL PASO NATURAL GAS 100.00000% HOLDER
7	LOT 4	14	5-09 8-0E	TYPE: 288100 ROW-O&G PIPELINES	
18	NENW	14	6-09 7-0E	DISP: AUTHORIZED 07/02/36	
18	LOT 1			ACRS: 00037.337	

NA

TOWNSHIP 2 SOUTH RANGE 11 EAST OF THE GILA AND SALT RIVER MERIDIAN, ARIZONA

PINAL COUNTY

STATUS OF PUBLIC DOMAIN
LAND AND MINERAL TITLES



INDEX TO SEGREGATED TRACTS				
TRACT NO	RESURVEY		ORIGINAL SURVEY	
	T	R	SEC	SUBDIVISION

FOR ORDERS EFFECTING DISPOSAL OR USE OF UNIDENTIFIED LANDS WITHDRAWN FOR CLASSIFICATION, MINERALS, WATER AND/OR OTHER PUBLIC PURPOSES, REFER TO INDEX OF MISCELLANEOUS DOCUMENTS.

DIST. NO. 2

MDS 596 NE
597 SE

APR 9 9 25 AM '96

CURRENT TO	BY

Sec 18.
NE, SE



WARNING STATEMENT
This plat is the Bureau's Record of Title, and should be used only as a graphic display of the township survey data. Records hereon do not reflect title changes which may have been effected by lateral movements of rivers or other bodies of water. Refer to the cadastral surveys for official survey information.

Lat. 33° 12' 10" N
Long. 111° 09' 57" W